



Review papers

A global review on hydrological responses to forest change across multiple spatial scales: Importance of scale, climate, forest type and hydrological regime



Mingfang Zhang^{a,b}, Ning Liu^{b,c}, Richard Harper^c, Qiang Li^d, Kuan Liu^e, Xiaohua Wei^d, Dingyuan Ning^a, Yiping Hou^a, Shirong Liu^{b,*}

^aCenter for Information Geoscience, School of Resources and Environment, University of Electronic Science and Technology of China, Chengdu 611731, China

^bResearch Institute of Forest Ecology, Environment and Protection, Chinese Academy of Forestry, Beijing 100091, China

^cSchool of Veterinary and Life Sciences, Murdoch University, 90 South Street, Murdoch 6150, Australia

^dDepartment of Earth and Environmental Sciences, University of British Columbia (Okanagan), 3333 University Way, Kelowna V1X1R3, Canada

^eDalla Lana School of Public Health, University of Toronto, 155 College Street, Toronto M5T 3M7, Canada

ARTICLE INFO

Article history:

Received 31 August 2015

Received in revised form 7 December 2016

Accepted 22 December 2016

Available online 26 December 2016

This manuscript was handled by Tim McVicar, Editor-in-Chief, with the assistance of Vazken Andréassian, Associate Editor

Keywords:

Forest change

Annual runoff

Scale

Climate

Forest type

Hydrological regime

ABSTRACT

Despite extensive studies on hydrological responses to forest cover change in small watersheds, the hydrological responses to forest change and associated mechanisms across multiple spatial scales have not been fully understood. This review thus examined about 312 watersheds worldwide to provide a generalized framework to evaluate hydrological responses to forest cover change and to identify the contribution of spatial scale, climate, forest type and hydrological regime in determining the intensity of forest change related hydrological responses in small (<1000 km²) and large watersheds (≥1000 km²). Key findings include: (1) the increase in annual runoff associated with forest cover loss is statistically significant at multiple spatial scales whereas the effect of forest cover gain is statistically inconsistent; (2) the sensitivity of annual runoff to forest cover change tends to attenuate as watershed size increases only in large watersheds; (3) annual runoff is more sensitive to forest cover change in water-limited watersheds than in energy-limited watersheds across all spatial scales; and (4) small mixed forest-dominated watersheds or large snow-dominated watersheds are more hydrologically resilient to forest cover change. These findings improve the understanding of hydrological response to forest cover change at different spatial scales and provide a scientific underpinning to future watershed management in the context of climate change and increasing anthropogenic disturbances.

© 2016 Elsevier B.V. All rights reserved.

Contents

1. Introduction	45
2. Study sites and materials	45
3. Methods	47
4. Results	49
4.1. Forest and water relationships at multiple spatial scales: forest cover gain vs. forest cover loss	49
4.2. Spatial scale and the sensitivity of annual runoff to forest cover change	49
4.3. Climate gradient and the sensitivity of annual runoff to forest cover change	49
4.4. Forest type and the sensitivity of annual runoff to forest cover change	50
4.5. Hydrological regime and the sensitivity of annual runoff to forest cover change	50
5. Discussion	50
5.1. Forest cover change and annual runoff response: consistency and variations	50
5.2. Scale issue in annual runoff response to forest cover change	52

* Corresponding author.

E-mail address: liusr@caf.ac.cn (S. Liu).

5.3.	Differences among water-limited, equitant, and energy-limited watersheds in hydrological responses to forest cover change	52
5.4.	Differences between large and small watersheds in the effects of forest type and hydrological regime	52
5.5.	Implications for future research	53
5.6.	Implications for future forest and water management	53
5.7.	Limitations	53
6.	Conclusions	54
	Acknowledgements	54
	Appendix A. Supplementary material	54
	References	54

1. Introduction

The interactions between forest change and water have been studied for over a century. Several classic reviews on hydrological responses to forest change in small watersheds (<1000 km²) have been published, and these provide deep insights into the impact of forest change on annual runoff in small watersheds (Bosch and Hewlett, 1982; Sahin and Hall, 1996; Stednick, 1996; Andréassian, 2004; Bruijnzeel, 2004; Brown et al., 2005; Moore and Wondzell, 2005; van Dijk et al., 2012). A general conclusion drawn from small watershed studies is that deforestation (e.g., harvesting, urbanization, land cover change, wildfire, and insect infestation) can increase annual runoff while afforestation affects streamflow in the opposite way (David et al., 1994; Stednick, 1996; Neary et al., 2003; Bruijnzeel, 2004; Wu et al., 2007; Bi et al., 2009; Webb and Kathuria, 2012; Beck et al., 2013; Zhang et al., 2015; Carvalho-Santos et al., 2016; Buendia et al., 2016a). However, there have been some inconsistent responses, suggesting the response intensity of annual runoff to forest cover change can be variable among watersheds, especially for watersheds with afforestation or reforestation (Stednick, 2008; Lacombe et al., 2016).

In contrast, the relationship between forest change and water yield has been less investigated in large watersheds (≥1000 km²). This is mainly due to the lack of high quality data on precipitation and streamflow or suitable methodology to exclude the hydrological impact of non-forest factors such as climate variability and human activities (e.g., dam construction, agricultural activities, and urbanization) (Wei and Zhang, 2010a, 2011b; Vose et al., 2011). Unlike small watershed studies, a general conclusion on the relationship between forest change and annual runoff in large watersheds has not yet been drawn. Indeed, inconsistent responses, and high variations in response intensity of annual runoff to forest change, have often been reported in large watershed studies (Eschner and Satterlund, 1966; Ring and Fisher, 1985; Cheng, 1989; Buttle and Metcalfe, 2000; Costa et al., 2003; Tuteja et al., 2007; Adnan and Atkinson, 2011; Wu et al., 2015). For example, in Canadian boreal forests (watershed areas from 401 to 11,900 km²), with disturbance levels ranging from 5% to 25% of the watershed areas, no definitive changes in annual runoff were found (Buttle and Metcalfe, 2000) while in the upper Yangtze River annual runoff was increased by a mean of 38 mm with only 15.5% of the watershed area logged (Zhang et al., 2012b).

In small watershed studies, large variations in the hydrological response to forest change are attributed to factors such as forest type, topography, climate, hydrological regimes, soil, geology, and landscape pattern (Moore and Wondzell, 2005; Zhang and Wei, 2014). However, an understanding on hydrological responses to forest change and on how those factors affect interactions between forest and water in large watersheds or across multiple spatial scales is limited. In most cases, the inconsistent findings from large watersheds are simply ascribed to the complexity in watershed processes and heterogeneity in landscape, climate and

geology in large watersheds (Stednick, 1996; Moore and Wondzell, 2005; Vose et al., 2011). Although Peel et al. (2010) evaluated the vegetation impact on hydrology at both large and small watershed, they studied annual evapotranspiration rather than annual runoff. Similarly, some studies have investigated the climatic effects on water use efficiency of vegetation (Huxman et al., 2004; Troch et al., 2009; Yang et al., 2016), and this helps to disclose the mechanisms that explain the effect of precipitation on hydrological response to vegetation change.

Due to a lack of a generalized relationship between forest and water in large watersheds, the empirical relationships between different watershed processes and components from small watershed studies are largely used in hydrological models, and may be problematic when scaled to large watersheds (Kirchner, 2006). Similarly, watershed management often relies on a simple extrapolation of concepts and information generated from small watersheds to large watersheds, which can be misleading in decision-making (Yang et al., 2009; van Dijk et al., 2012; Xiao et al., 2013; Zhang et al., 2016). Since the design of natural resource management strategies is normally performed in large watersheds, a comprehensive understanding on the likely hydrological impact of forest change in large watersheds and the associated mechanisms is in critical need. This can be particularly true given the fact that climate change and anthropogenic activities (e.g., widespread afforestation, deforestation, forest harvesting, urbanization, and fire) are dramatically and extensively altering the watershed processes and ecosystem services (Keenan et al., 2013; Frank et al., 2015). Some of these forest disturbances are more frequent and catastrophic (e.g., insect infestation and wildfire) due to climate change (Schindler, 2001; Kurz et al., 2008). This critical scientific information gap, along with growing watershed management and planning needs in large watersheds calls for a substantial review of forest ecohydrology across multiple spatial scales.

This review aims: (1) to provide a generalized relationship between forest cover change and annual runoff response at multiple spatial scales; (2) to examine how the response intensity of annual runoff response to forest cover change varies along spatial scale and climatic gradients; (3) to investigate the effects of forest type and hydrological regime on hydrological responses to forest cover change in both small and large watersheds. Since annual runoff is the commonly investigated response variable to forest cover change, this paper focuses on this variable as a means to maximize the sample size.

2. Study sites and materials

This study synthesized quantitative assessments of annual runoff response to forest cover change from 312 watersheds worldwide in the literature. Collected watersheds are classified into large watersheds (watershed size ≥1000 km²) and small watersheds (watershed size ≤1000 km²) (Wei and Zhang, 2010a, 2010b). 61 of them are large watersheds, ranging from 1033 to

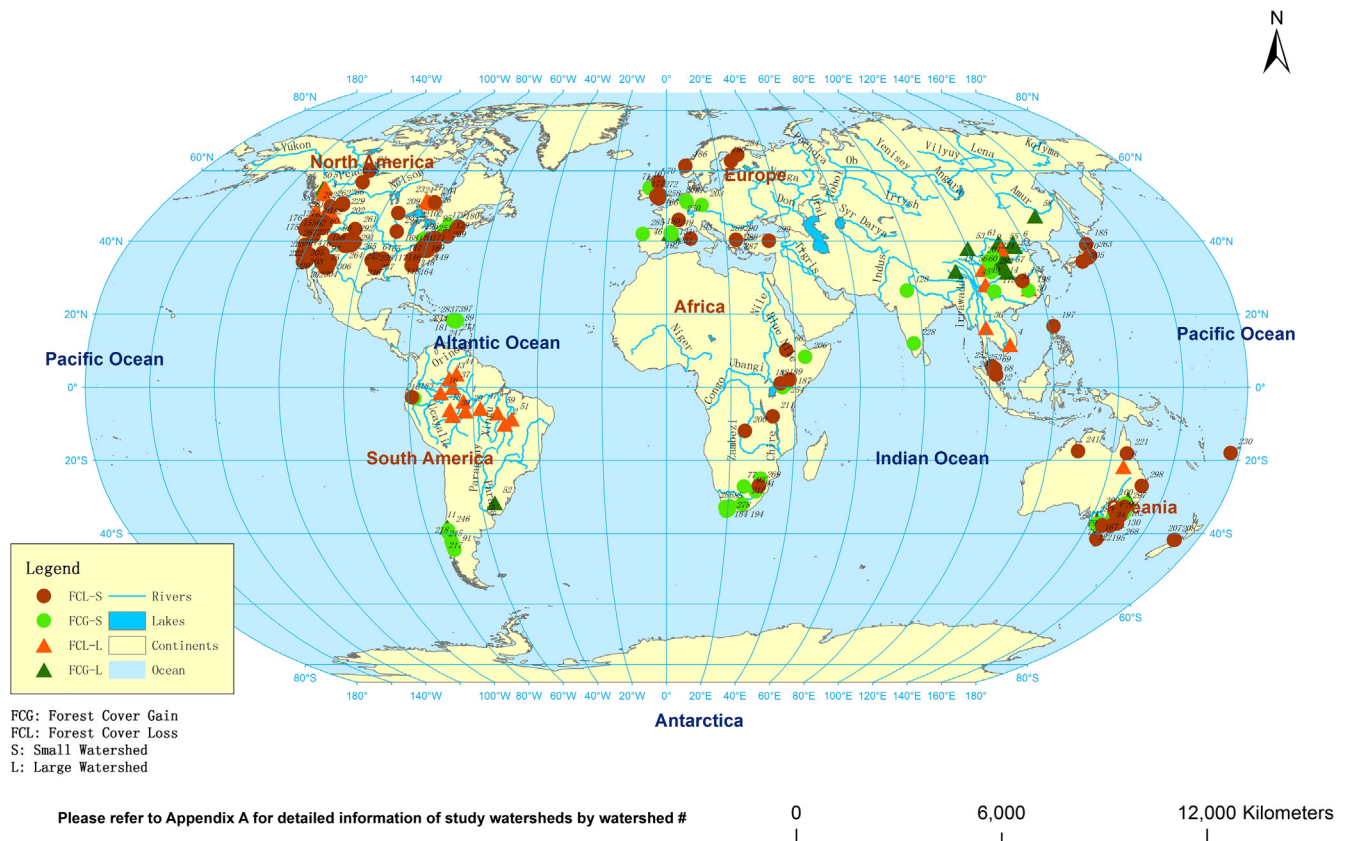


Fig. 1. The distribution of watershed studies on forest cover change and annual runoff.

Table 1

The number of selected watersheds across different categories of forest change, forest type and hydrological regime.

Watershed size	Forest type			Hydrological regime		Climate type			Forest change type	
	CF	BF	MF	RD	SD	EL	EQ	WL	FG	FL
Small	76	150	26	195	57	82	120	50	70	182
Large	11	34	16	50	11	14	22	23	31	30

BF, CF, and MF are broadleaf, coniferous, and mixed forests, respectively. EL, EQ, WL are energy-limited, equitant and water-limited watersheds, respectively. RD, and SD are rain-dominated and snow-dominated watersheds, respectively. FCG and FCL are forest cover gain and forest cover loss, respectively.

1,858,883 km² in size, while 251 of them are small watersheds (Fig. 1). 31 of the large watersheds have experienced forest cover gain by afforestation, or reforestation (with 3.6–46% forest cover change, Table 1), while 30 of them with forest cover loss (a 1–58% reduction in forest coverage) due to logging, slash-burn, fire, and insect infestation (Jones and Grant, 1996; Storck et al., 1998; Bowling et al., 2000; Chen et al., 2005; Li et al., 2007; Zhang et al., 2008; Mao and Cherkauer, 2009; Li et al., 2010; Ma et al., 2010; Jorge et al., 2012; Zhang and Wei, 2012a, 2012b; Iroumé and Palacios, 2013; Lima et al., 2014; Bieger et al., 2015). 182 of the small watersheds have forest cover losses due to logging, slash-burn, fire, and insect infestation, and only 69 of them with forest cover gain by afforestation, regrowth, or reforestation. This global dataset includes newly published small and large watershed studies on the annual runoff response to forest cover change (e.g., Webb et al., 2007; Webb, 2009; Bren et al., 2010; Gallart et al., 2011; Dung et al., 2012; van Dijk et al., 2012; Beck et al., 2013; Niedda et al., 2014; Carvalho-Santos et al., 2016; Winkler et al., 2015; Mahat et al., 2016), and small watersheds documented by several classic reviews (e.g., Bosch and Hewlett, 1982; Stednick, 1996; Sahin and Hall, 1996; Andréassian, 2004; Bruijnzeel, 2004;

Brown et al., 2005; Moore and Wondzell, 2005). See Appendix A (Alexander and Watkils, 1977; Alexander et al., 1985; Amatya and Skaggs, 2008; Bari et al., 1996; Bates and Henry, 1928; Bent, 2001; Blackie, 1993; Boggs et al., 2015; Borg et al., 1988; Bosch, 1979; Brantley et al., 2015; Brown, 1971; Bruijnzeel, 1990; Buendia et al., 2016; Buytaert et al., 2007; Cornish, 1993; Cornish and Vertessy, 2001; Cuo et al., 2009; Dale et al., 2000; Devito et al., 2005; Douglass and Swank, 1976; Edwards and Blackie, 1981; Fohrer et al., 2005; Fowler et al., 1987; Ganatsios et al., 2010; Gottfried, 1991; Haileyesus et al., 2011; Harr, 1982; Harr, 1980; Harr, 1976; Harr et al., 1979; Harris, 1977; Harris, 1973; Harrold et al., 1962; Hawthorne et al., 2013; Hewlett and Hibbert, 1961; Hewlett, 1979; Hewlett and Douglass, 1968; Hibbert, 1971; Hibbert, 1979; Hibbert and Ingebo, 1971; Hibbert et al., 1975; Hornbeck, 1975; Hornbeck et al., 1993; Hornbeck et al., 1970; Ide et al., 2013; Ingebo and Hibbert, 1974; Johnson and Kovner, 1956; Johnston, 1984; Jones, 2000; Jones and Post, 2004; Kabeya et al., 2015; Keppeler and Ziemer, 1990; Kochenderfer and Wendel, 1983; Kochenderfer et al., 1990; Koivusalo et al., 2006; Lane and Mackay, 2001; Lavabre et al., 1993; Lewis, 1968; Li et al., 2014; Lin and Wei, 2008; Liu et al.,

2015; Lynch et al., 1980; Ma, 1980; Ma et al., 2009; Magilligan and Nislow, 2001; Matheussen et al., 2000; Miller et al., 1988; Molina et al., 2012; Nakano, 1971; Nänni, 1970; Ngo Thanh et al., 2015; Nguyen Khoi and Suetsugi, 2014; O'Shaughnessy et al., 1979; Patric, 1980; Patric and Reinhart, 1971; Pearce et al., 1976; Pearce et al., 1980; Peña-Arancibia et al., 2012; Pereira, 1962; Reinhart et al., 1963; Rich and Gottfried, 1976; Rich and Thompson, 1974; Robinson, 1993; Robinson and Dupeyrat, 2005; Robinson et al., 1991; Roche, 1981; Rodriguez Suarez et al., 2014; Rodriguez-Iturbe and Porporato, 2005; Rodriguez-Iturbe et al., 2001; Rothacher, 1970; Rowe, 1963; Ruprecht et al., 1991; Samraj et al., 1998; Schneider and Ayer, 1961; Serengil et al., 2007; Silveira and Alonso, 2009; Siriwardena et al., 2006; Sun et al., 2008; Swank and Helvey, 1970; Swank and Douglass, 1974; Swank and Miner, 1968; Swank et al., 1988; Swift and Swank, 1980; Tomer and Schilling, 2009; Troendle and Olsen, 1994; Troendle, 1988; Troendle and King, 1985; Troendle and King, 1987; Ukkola et al., 2015; Van der Zel and Kruger, 1975; Van Dijk et al., 2007; Van Haveren, 1988; Van Lill et al., 1980; VanShaar et al., 2002; Wang and Hejazi, 2011; Wang et al., 2012; Watson et al., 2001; Wei and Zhang, 2010a; Williamson et al., 1987; Yan et al., 2014; Yao et al., 2015; Yu et al., 2015; Zhao et al., 2010; Zheng et al., 2009; Zhou et al., 2010, 2015) for more details.

Data on spatial scale (watershed size), climate (dryness index), potential evaporation, annual runoff, forest cover change (%), annual runoff response to forest cover change (%), forest type (coniferous, broadleaf, and mixed forests), and hydrological regime (snow-dominated and rain-dominated) were derived or calculated from collected documents. See Appendix A for more details on the study watersheds.

It is important to note that these studies used a range of methods to quantify the change in runoff caused by forest cover change, including paired watershed experiments (e.g., Bart and Hope, 2010; Webb and Jarrett, 2013), quasi-paired watersheds (e.g., Buttle and Metcalfe, 2000; Mahat et al., 2016), hydrological modelling (e.g., Gallart et al., 2011; Beck et al., 2013), elasticity analysis (e.g., Zhang et al., 2008; Zhao et al., 2013), and a combination of statistical methods and hydrographs (e.g., Wang et al., 2009; Iroumé and Palacios, 2013). Paired watershed experiments are commonly used to measure runoff response to forest change in smaller watersheds (<100 km²), where the influences on runoff from non-forest factors (e.g., climate variability) can be removed through comparisons between the impacted watershed and the control one. Quasi-paired watershed approach is applied to estimate runoff response to forest change in larger watersheds (≥100 km²) with more heterogeneities in landscape and climate. A watershed with a greater disturbance level is defined as the impacted watershed while its neighboring, intact, or less disturbed watershed is viewed as the control or partial control (Buttle and Metcalfe, 2000). Hydrological models (e.g., VIC, DHSVM, MIKE-SHE, SWAT) are often utilized to predict runoff response due to forest changes in well observed and monitored watersheds (e.g., Waterloo et al., 2007; Coe et al., 2009). In watersheds with limited data on forest, hydrology, climate, geology, and land cover, or lacking a suitable control watershed, a combination of statistical methods (e.g., non-parametric tests, ANOVA, time series analysis) and hydrographs (e.g., double mass curve, modified double mass curve, flow duration curve) are well-accepted strategies, especially in large watersheds (e.g., Costa et al., 2003; Zhang and Wei, 2012a).

3. Methods

Annual runoff response to forest cover change (ΔQ_f) is defined by Eq. (1). Additionally, the sensitivity of annual runoff to forest

cover change (S_f) in a given watershed has been introduced as an indicator of the response intensity of annual runoff to forest cover change. S_f is defined as annual runoff response to forest change (ΔQ_f) normalized by forest cover change (ΔF) (Eq. (2)). Watershed properties such as watershed size, climate, forest type, and hydrological regime are potential determinants of the sensitivity of annual runoff to forest change (Kirchner, 2006; Donohue et al., 2010).

Budyko dryness index (DI), equal to the ratio of mean annual potential evaporation (PET) to mean annual precipitation (P) was adopted as an integrated indicator of climate conditions for a given watershed. Dryness index can effectively reflect the interactions between energy and water limitations on catchment annual ET, and thus can indicate the water availability for vegetation growth (Jones et al., 2012; van Dijk et al., 2012). Watersheds were then grouped into water-limited ($DI > 1.35$), equitant ($0.76 < DI < 1.35$), energy-limited ($DI < 0.76$) environments based on dryness index (McVicar et al., 2012). Forest types include coniferous, broadleaf (either evergreen or deciduous broadleaf forest), and mixed forests (a mixture of coniferous and broadleaf forests). The forest type for a given watershed was determined by its dominant tree species from the literature. Hydrological regime for a watershed can be snow-dominated or rain-dominated. Snow-dominated watershed is featured with most floods driven by snowmelt process while rain-dominated watershed with most floods driven by rainfall.

Linear regression and Kendall rank correlation test were used: (1) to detect the statistical significance of relationships between ΔQ_f and ΔF ; (2) to investigate the statistical significance of relationships between watershed size and the response intensity of annual runoff response to forest cover change (S_f); and (3) to examine how the response intensity of annual runoff response to forest cover change (S_f) varies with climatic gradients (DI). Two-sample nonparametric Kolmogorov–Smirnov test was performed on pairs of watershed groups classified by climate type (energy-limited (EL), equitant (EQ) and water-limited (EW) environments), forest

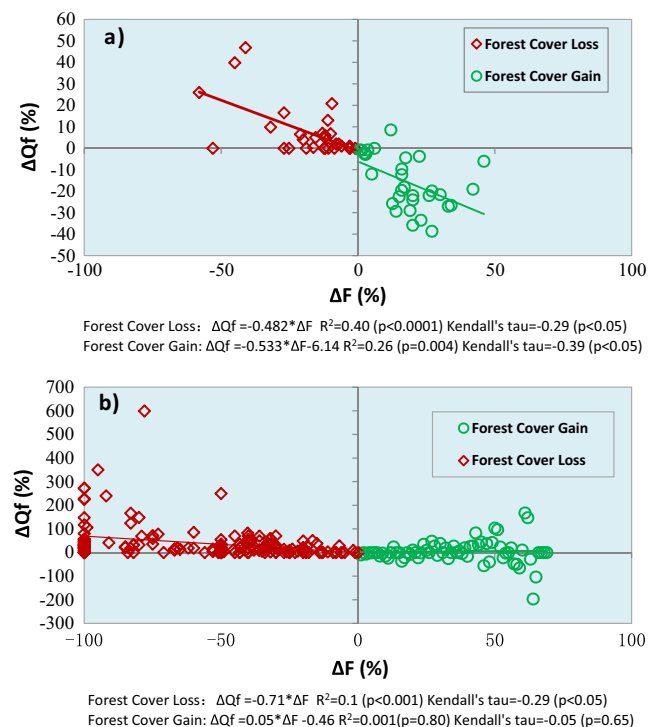


Fig. 2. The relationship between forest coverage change and annual runoff change in (a) large (≥ 1000 km²) and (b) small watersheds (<1000 km²).

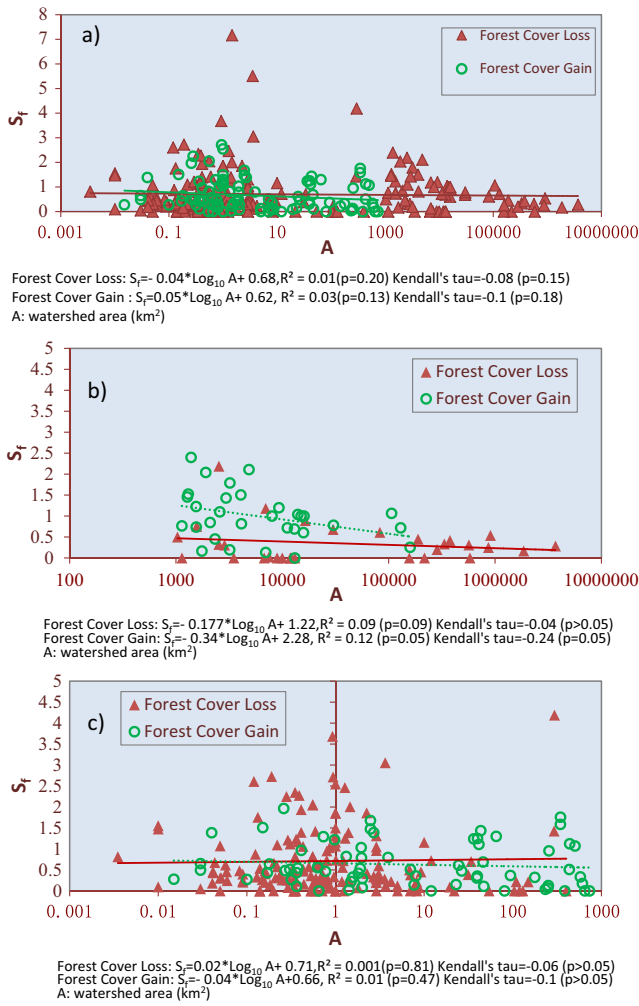


Fig. 3. The relationship between watershed size and the sensitivity of annual runoff to forest cover change across (a) all spatial scales, (b) in large ($\geq 1000 \text{ km}^2$) and (c) in small watersheds ($< 1000 \text{ km}^2$).

type (coniferous (CF), broadleaf (BF), and mixed forests (MF)) or hydrological regime (rain-dominated (RD) and snow-dominated (SD) watersheds) to test for significant differences between entire distributions of the sensitivity of annual runoff to forest cover change, while the Mann-Whitney *U* test was conducted on watershed groups to test for significant differences in the medians of distributions of the sensitivity of annual runoff to forest cover change. In this way, the effects of watershed size, climate, forest type, and hydrological regime on the sensitivity of annual runoff to forest cover change can be quantitatively analyzed.

$$\Delta Q_f = 100 \times \frac{\Delta Q_{f,m}}{Q} \quad (1)$$

$$S_f = \left| \frac{\Delta Q_f}{\Delta F} \right| \quad (2)$$

where \bar{Q} refers to the long-term mean annual runoff (mm); $\Delta Q_{f,m}$ is the amount of (mm). ΔQ_f is annual runoff response to forest cover change (%). S_f refers to the response intensity of annual runoff to forest cover change and ΔF is the watershed forest cover change (%).

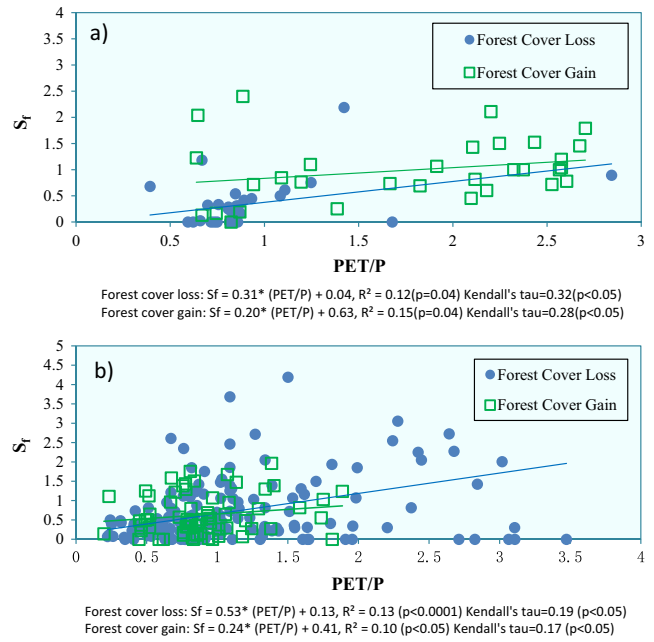


Fig. 4. The relationship between climatic gradient and the sensitivity of annual runoff response to forest cover change in (a) large ($\geq 1000 \text{ km}^2$) and (b) small watersheds ($< 1000 \text{ km}^2$).

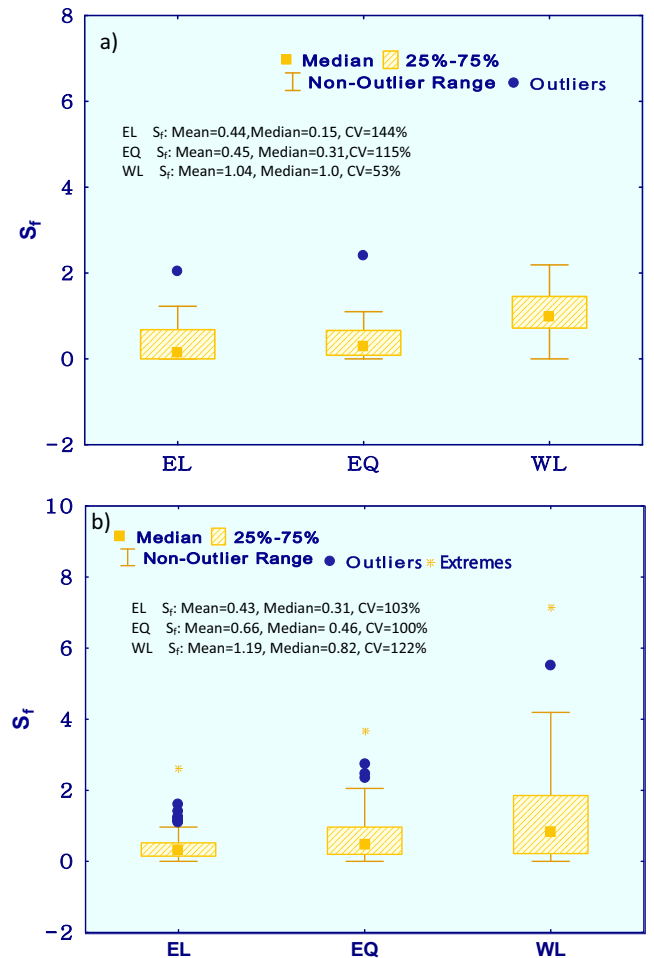


Fig. 5. A comparison of the sensitivity of annual runoff response to forest cover change grouped by energy-limited (EL), equitant (EQ), and water-limited (WL) environments in (a) large ($\geq 1000 \text{ km}^2$) and (b) small watersheds ($< 1000 \text{ km}^2$).

4. Results

4.1. Forest and water relationships at multiple spatial scales: forest cover gain vs. forest cover loss

Results from the majority of watersheds show that forest cover loss can increase annual runoff ((21 large watersheds ($\geq 1000 \text{ km}^2$) and 202 small watersheds ($<1000 \text{ km}^2$)). Both linear regression analysis and the Kendall correlation test suggest a significant negative relationship ($\alpha = 0.05$) between forest cover loss (ΔF) and its associated annual runoff change (ΔQ_f) in both large and small watersheds (Fig. 2a and b). In other words, there is significant tendency across multiple spatial scales for more forest cover loss to lead to increases in annual runoff. However, the effect of forest cover gain (e.g., afforestation, reforestation or regeneration) tends to be more complicated and inconsistent. We failed to detect a statistically significant relationship ($\alpha = 0.05$) between forest cover change (ΔF) and annual runoff response (ΔQ_f) in small watersheds with forest cover gain (Fig. 2b), while there is a significant negative relationship between ΔF and ΔQ_f in large watersheds (Fig. 2a). This suggests that the tendency for an increase in forest cover to lead to a reduction in annual runoff is only significant in large watersheds.

4.2. Spatial scale and the sensitivity of annual runoff to forest cover change

Fig. 3 shows how the sensitivity of annual runoff to forest cover change varies across spatial scales. As suggested by the linear regression and the Kendall correlation test, the relationship between watershed area and the sensitivity of annual runoff to forest cover loss is statistically insignificant ($\alpha = 0.05$) across all spatial scales (Fig. 3a). Similarly, the relationship between watershed area and the sensitivity of annual runoff to forest cover gain is also insignificant across multiple spatial scales. However, when large watersheds and small watersheds were investigated separately, different results were found. For large watersheds, there is a significant negative relationship between watershed area and the sensitivity of annual runoff to forest cover change (forest cover loss and forest cover gain) at $\alpha = 0.05$ (Fig. 3b). That is, there is a significant tendency for the response intensity of annual runoff to forest cover change to decline with increased watershed size in large watersheds. In contrast, the relationship between watershed area and the sensitivity of annual runoff to forest cover change is statistically insignificant for small watersheds (Fig. 3c).

4.3. Climate gradient and the sensitivity of annual runoff to forest cover change

The general tendency that the sensitivity of annual runoff to forest cover change can increase with elevated dryness index is significant across multiple spatial scales. As shown by the regression

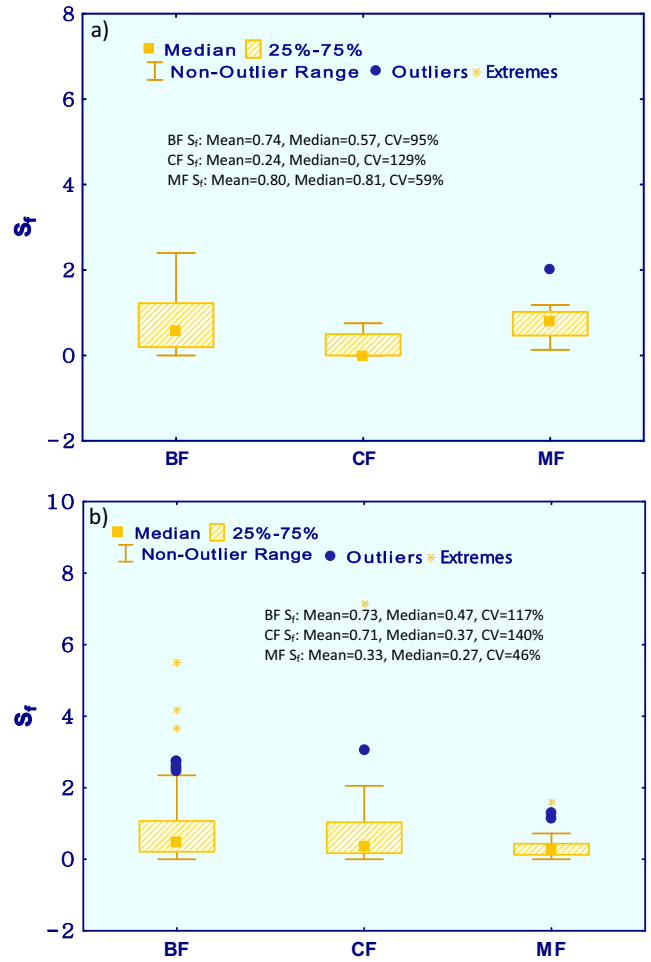


Fig. 6. A comparison of the sensitivities of annual runoff to forest cover change in (a) large and (b) small watersheds dominated by different forest types (BF, broadleaf forest, CF, coniferous forest, MF, mixed forest).

analysis and the Kendall correlation test, there is a significant positive relationship between dryness index and the sensitivity of annual runoff to forest cover change in both small and large watersheds at $\alpha = 0.05$ (Fig. 4). The drier a watershed, the more pronounced is the response intensity of annual runoff to forest cover change and vice versa.

Fig. 5 compares the sensitivity of annual runoff to forest cover change in water-limited (WL), equitant (EQ), energy-limited (EL) environments. In large watersheds, the Kolmogorov–Smirnov and the Mann–Whitney U tests (Table 2) suggest insignificant differences between EL and EQ watersheds in the distributions and medians of the sensitivity of annual runoff to forest cover change,

Table 2

Statistical tests for the effect of climate type on the sensitivity of annual runoff to forest cover change.

Climate type	Watershed type	Kolmogorov–Smirnov test			Mann–Whitney U test	
		Max Neg difference	Max Pos difference	p	Z	P
EL-EQ	Large	-0.20	0.30	>0.1	0.7	0.51
	Small	-0.22	0.01	<0.02**	-2.4	<0.02**
EL-WL	Large	-0.60	0.00	<0.005**	-2.9	0.004**
	Small	-0.37	0.11	<0.001**	-2.8	<0.006**
EQ-WL	Large	-0.57	0.04	<0.005**	-3.8	0.0002**
	Small	-0.23	0.11	0.07	-1.56	0.12

EL, EQ, WL are energy-limited, equitant and water-limited watersheds, respectively.

** Significant at $\alpha = 0.05$.

Table 3
Statistical tests for the effect of forest type on the sensitivity of annual runoff to forest cover change.

Forest type	Watershed type	Kolmogorov–Smirnov test			Mann–Whitney <i>U</i> test	
		Max Neg difference	Max Pos difference	p	Z	P
BF-CF	Large	−0.40	0.00	>0.1	−2.3	0.02**
	Small	−0.03	0.09	>0.1	−0.57	0.57
CF-MF	Large	−0.57	0.00	<0.05**	−3.2	0.001**
	Small	−0.35	0.00	<0.05**	−2.2	0.03**
MF-BF	Large	−0.21	0.29	>0.10	0.83	0.40
	Small	−0.32	0.00	<0.05**	−2.4	0.02**

BF, CF, and MF are broadleaf, coniferous, and mixed forests, respectively.

** Significant at $\alpha = 0.05$.

whereas the distribution and median of the sensitivity of annual runoff to forest cover change in WL watersheds are significantly different from those in EQ or EL watersheds ($\alpha = 0.05$). In large water-limited watersheds 1% forest cover change can lead to 1.04% change in annual runoff, while it can only cause about 0.44% and 0.45% change in annual runoff in large EL and EQ watersheds, respectively (Fig. 5a). In small watersheds, the distributions and medians of the sensitivity of annual runoff to forest cover change in EL watersheds are significantly different from those of WL and EQ watersheds, while there are insignificant differences between EQ and WL watersheds ($\alpha = 0.05$). For small EL watersheds 1% forest cover change can cause about 0.43% change in annual runoff, while in small EQ and EL watersheds that value can be up to 0.66% and 1.19%, respectively (Fig. 5b).

4.4. Forest type and the sensitivity of annual runoff to forest cover change

Fig. 6 compares the sensitivity of annual runoff to forest cover change in watersheds dominated by different forest types. As suggested by the statistical tests (Table 3), in large watersheds, the median of the sensitivity of annual runoff to forest cover change in coniferous forest dominated watersheds is significantly different from that in broadleaf or mixed forest dominated watersheds ($\alpha = 0.05$). In large mixed and broadleaf forests dominated watersheds, 1% forest cover change can result in 0.80% and 0.74% change in annual runoff, respectively, while in large coniferous forests dominated watersheds, that value is only 0.24%. In small watersheds, the distribution and medians of the sensitivity of annual runoff to forest cover change in mixed forest dominated watersheds are significantly different from those of broadleaf and coniferous forest dominated watersheds, while there are no significant differences in the distribution and medians of the sensitivity of annual runoff to forest cover change between broadleaf and coniferous forest dominated watersheds ($\alpha = 0.05$). In small broadleaf and coniferous forests dominated watersheds, 1% forest cover change can result in 0.73% and 0.71% change in annual runoff while in small mixed forests dominated watersheds, respectively, that value is only 0.33%.

4.5. Hydrological regime and the sensitivity of annual runoff to forest cover change

Fig. 7 compares the sensitivity of annual runoff to forest cover change between rain-dominated and snow-dominated watersheds. As suggested by the statistical tests (Table 4), in large watersheds, the distribution and medians of the sensitivity of annual runoff to forest cover change (S_f) in rain-dominated watersheds are significantly ($\alpha = 0.05$) different from those in snow-dominated watersheds (Table 4). In rain-dominated large watersheds, 1% forest cover change can lead to up to mean 0.74% change

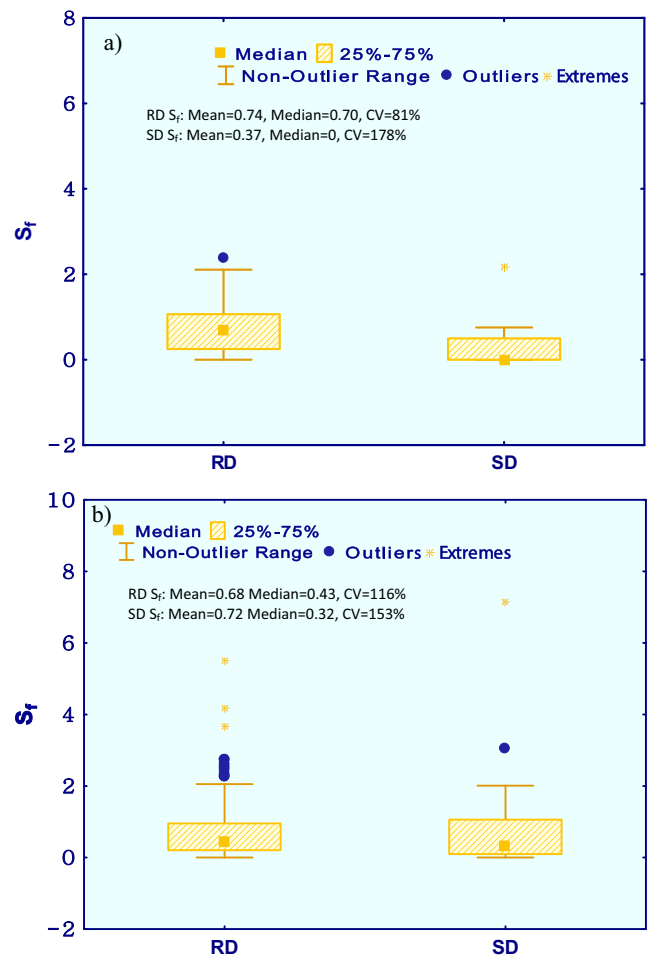


Fig. 7. A comparison of the sensitivities of annual runoff to forest cover change in (a) large and (b) small watersheds dominated by different hydrological regimes (RD, rain-dominated, SD, snow-dominated).

in annual runoff while in snow-dominated watersheds, this value is only 0.37%. However, in small watersheds, there are no statistically significant differences ($\alpha = 0.05$) between rain-dominated and snow-dominated watersheds in the distribution and medians of the sensitivity of annual runoff to forest cover change (Table 4).

5. Discussion

5.1. Forest cover change and annual runoff response: consistency and variations

There is a general understanding that forest cover loss can increase annual runoff due to a reduction in interception and evap-

Table 4

Statistical tests for the effect of hydrological regime on the sensitivity of annual runoff to forest cover change.

Hydrological regime	Watershed type	Kolmogorov–Smirnov test			Mann-Whitney <i>U</i> test	
		Max Neg difference	Max Pos difference	p	Z	P
RD-SD	Large	-0.07	0.43	0.05**	2.40	0.01**
	Small	-0.07	0.13	>0.1	0.76	0.45

RD and SD are rain-dominated and snow-dominated watersheds, respectively.

** Significant at $\alpha = 0.05$.

transpiration in small watersheds while a similar conclusion has not yet been drawn in large watersheds (Andréassian, 2004; Stednick, 2008; Oudin et al., 2008). Our analysis suggests that the tendency for forest cover loss to increase annual runoff is valid across watersheds of all sizes: simply put, increasing forest cover loss will lead to an increase in annual runoff. This is consistent with a few studies on the effect of vegetation change on annual evapotranspiration (e.g., see Brown et al., 2005; McVicar et al., 2007 and the relevant references in both), which show a negative relationship between vegetation coverage and annual evapotranspiration at multiple spatial scales.

Despite this general trend, the annual runoff response to forest change is variable among watersheds. There is a sub-set of watersheds with insignificant changes in annual runoff to forest cover change in 12 (of 61) large watersheds with forest cover loss from 1 to 53% and 33 (of 252) small watersheds with forest cover loss from 0 to 100%. In some watersheds, insignificant changes in annual runoff are associated with a small amount of forest cover change. For example, a study in Canadian boreal forests (with six watersheds ranging from 401 to 11,900 km²), with forest cover loss ranging from 5% to 25% of watershed areas, failed to find definitive changes in annual runoff (Buttle and Metcalfe, 2000).

However, there are several non-responsive watersheds (10 of the 45 non-responsive watersheds) with forest cover loss >50%. More surprisingly, in some small watersheds, even with a 100% forest cover loss, insignificant changes in annual runoff have been detected (Scott, 1993; Stednick, 1996; Bart and Hope, 2010). The reasons for these non-responsive cases could be their differences in hydrological regimes. For example, in the Nam Pong River Basin (12,100 km²) of Northeast Thailand, a rain-dominated tropical watershed with forest cover reduced by 53%, Wilk et al. (2001) did not detect any significant change in annual runoff. Part of the explanation is associated with the land classification of forested land and non-forested land. Land with a low density of trees can be classified as forested land, and this may mask the actual effect of a particular land use on watershed hydrology. Another important reason is that in this large watershed deforestation occurred gradually over time with vegetation regrowth occurring in parts of the watershed at the same time. The rapid vegetation regrowth in these subtropical or tropical rain-dominated regions may consume more water than reduced evapotranspiration by cleared trees (Bruijnzeel, 2004). In snow-dominated watersheds, the non-response is likely to be related to snowmelt processes that are affected by aspect, elevation range, soil, and energy input (Schnorbus and Alila, 2013). For example, in the 242 Creek in the interior of British Columbia in Canada, where forest was logged by 50%, annual runoff change was insignificant while runoff in May was greatly increased by 100% followed by a significant reduction in June and July. That is, more water leaves the watershed in terms of spring snowmelt runoff, resulting in less water recharge for the drier soils during summer and autumn (low flow seasons in the Pacific Northwest) with high evapotranspiration and low precipitation, and consequently leading to insignificant changes in annual runoff (Winkler et al., 2015).

In addition, the non-response in runoff to forest changes can sometimes be related to dominating impacts of climate conditions during post-forest change years. For example, Bart and Hope (2010) investigated the post-fire runoff response in six California catchments (54–632 km²) with forest burnt by 23–100% and found insignificant changes in annual runoff in four catchments (Sespe, Santa Paula, San Antonio, and Lopez). In particular, the Lopez catchment was completely burned. These four catchments experienced a prolonged drought during the second to fifth post-fire years when no streamflow increases were detected. In this region, soil moisture was the determinant of the runoff response to vegetation change during droughts. Differences in vegetation cover and transpirational capacity of the control and treated catchments may have limited effects on evapotranspiration and hence on runoff. Thus, soil moisture deficit due to the post-fire prolonged drought may offset the increases in runoff due to reduced ET after fire (Stednick, 2008; Bart and Hope, 2010).

The response of annual runoff to forest cover gain tends to be even more variable and complicated when compared to forest cover loss. In large watersheds, more forest cover gain is likely to result in more reduction in annual runoff while in small watersheds, insignificant relationship between forest cover gain (ΔF) and annual runoff response (ΔQ_r) has been detected. There are many watersheds where the response of annual runoff to forest cover gain is insignificant. There are about 19 small watersheds and one large watershed even with quite distinct hydrological responses - increased annual runoff due to forest cover gain. Such an example occurs in the headwater of Heihe River Basin in China where a 12.6% increase in forest cover due to spruce reforestation was predicted to increase annual runoff by 8.6% (Wu et al., 2015). In this mountainous watershed, old-growth spruce forests (*Picea crassifolia*) dominated at higher elevation areas (with an altitude of 3000 m above sea level) are featured by lower evapotranspiration than grassland as suggested by the modelling. In addition, these subalpine forests can increase soil water storage by intercepting both rainfall and cloud water (Wei et al., 2005; Zhang et al., 2008b). Thus, an increase in annual runoff after the conversion of grassland to spruce forest in this watershed will be expected.

In general, we can only draw a statistical inference that more forest cover loss can lead to more pronounced changes in annual runoff in both small and large watersheds. Moreover, despite this general tendency, the annual runoff response to forest cover change is highly variable. These variations are not simply determined by the change in forest cover rate, but largely related to many confounding factors such as forest characteristics (e., tree species, stand age and structure, vegetation regeneration, and forest change pattern), topography (e.g., aspect, elevations), geology (e.g., surface-groundwater interactions), hydrological regimes (e.g., snow-dominated, rain-dominated), landscape pattern (e.g., lakes, wetlands) and water availability (precipitation) rather than watershed size (Farmer et al., 2003; Williams and Albertson, 2005; Blöschl et al., 2007; Bart and Hope, 2010; Karlsen et al., 2016). This highlights the need for a more detailed investigation

on how these factors affect the response of annual runoff to forest cover change across multiple spatial scales.

5.2. Scale issue in annual runoff response to forest cover change

Theoretically, more heterogeneities in landscape, topography, climate, geology and vegetation will occur as watershed size increases, resulting in greater buffering ability to watershed disturbances such as forest cover change, and thus being less sensitive to a given level of forest cover change as compared to smaller watersheds (Huff et al., 2000; Andréassian, 2004; Crouzeilles and Curran, 2016). Is the response of annual runoff to forest cover change really scale-dependent? Our analysis shows that the response intensity of annual runoff to forest cover change declines with increasing watershed size is only valid in large watersheds. A definite conclusion that the impact of forest cover change on annual runoff attenuates with watershed size cannot be drawn in small watersheds or across multiple spatial scales.

The differences in scale effects on the hydrological responses to forest cover change between large watersheds and small watersheds indicate that dominant eco-hydrological processes and interactions between forests and water in large watersheds can be quite different from those in small watersheds (Arrigo and Salvucci, 2005; Kirchner, 2006). Therefore, extrapolating the findings from small watersheds to large watersheds or vice versa can be very challenging and complicated (Best et al., 2003; Popp et al., 2009). A simple extrapolation of findings from a small watershed to a large watershed could be problematic given the differences in eco-hydrological processes between small and large watersheds (Bracken and Croke, 2007). This calls for more large watershed studies on the mechanisms underlying forest and water interactions and feedbacks.

5.3. Differences among water-limited, equitant, and energy-limited watersheds in hydrological responses to forest cover change

It is well-recognized that climate conditions in terms of water and energy are critical for forest growth (Jackson et al., 2005; Rodriguez-Iturbe et al., 2007; Asbjornsen et al., 2011). The interactions between ecological and hydrological processes can be quite different across climatic gradients (Rodriguez-Iturbe et al., 2007; Farmer et al., 2003; Donohue et al., 2011; Liu and McVicar, 2012; Zhou et al., 2015). Our analysis showed that the sensitivity of annual runoff to forest cover change will increase with dryness index across multiple spatial scales. A water-limited watershed tends to be more hydrologically sensitive to forest cover change than an energy-limited watershed. This is in accordance with a global study on the impact of afforestation on annual runoff, where afforestation in drier regions (mean annual precipitation <1000 mm) was found to have greater impact on runoff than in wetter regions (Jackson et al., 2005). Similarly, modelling by Sun et al. (2006) in China also showed that annual runoff reduction due to reforestation can be up to 50% in semi-arid regions while the reduction is only 30% in humid regions. The findings above suggest that the sensitivity of annual runoff to forest cover change is not constant but may vary along climatic gradients (Asbjornsen et al., 2011; Donohue et al., 2011). The mechanism controlling interactions between forest and water in water-limited watersheds is likely to be different from that in energy-limited watersheds (Newman et al., 2006; Zhang and Wei, 2012a). In water-limited watersheds, forest growth is often controlled by the spatial-temporal distribution of water, and the dryness index is often viewed as the best predictor of forest growth (Das et al., 2013). In turn, forest structure, age, and species composition affect water flux across multiple spatial scales (Schwinning and Sala, 2004; Asbjornsen et al., 2011), and the sensitivity of water-limited forests

to water availability is expected to be maximal (Huxman et al., 2004; Scanlon et al., 2005). Accordingly, forest cover change in water-limited watersheds can cause more significant hydrological responses. On the contrary, in energy-limited watersheds where saturated soils are prevalent (Asbjornsen et al., 2011), forest growth tends to be less dependent on water availability but responds more strongly to temperature (Rodriguez-Iturbe et al., 2007; Troch et al., 2009; Wohl et al., 2012). Consequently, forest cover change tends to generate less pronounced hydrological impacts in these water-abundant environments.

5.4. Differences between large and small watersheds in the effects of forest type and hydrological regime

In small watersheds, mixed forests dominated watersheds tend to be less hydrologically sensitive to forest cover change than coniferous or broadleaf forest-dominated watersheds (Table 3 and Fig. 6). This finding is supported by several studies, showing that a 10% reduction in coniferous forest, deciduous forest and eucalypt forest can lead to about 20–25, 17–19, and 6 mm increase in water yield, respectively (Bosch and Hewlett, 1982; Brown et al., 2005). A small watershed study regarding global warming also suggests that mixed forest dominated catchments have higher resilience and stable water yield in response to global warming while coniferous forested ones have the lowest resilience (Creed et al., 2014). However, large coniferous forest dominated watersheds have been found to be least hydrologically sensitive to forest cover change, suggesting more hydrological resilience of large coniferous forest dominated watersheds to forest cover change. The differences between small and large watersheds may be due to more complexities in controls of the hydrological responses to changes at a larger spatial scale.

Unlike the important role that forest type plays in annual runoff response to forest cover change, hydrological regime tends to be a less influential factor in small watersheds but is a factor in large watersheds. The sensitivity of annual runoff to forest cover change in large snow-dominated watersheds is significantly lower than in rain-dominated watersheds. In other words, large snow-dominated watersheds are generally more resilient to forest cover change as compared with large rain-dominated watersheds. This is in accordance with small watershed studies: logging in snow-dominated hydrological systems can produce less pronounced impacts on annual runoff than in rain-dominated hydrological systems in the Pacific Northwest (Moore and Wondzell, 2005). The differences in S_f between large snow-dominated and rain-dominated watersheds maybe due to their different hydrological processes. In snow-dominated watersheds, annual runoff is mostly from snow-melt water in spring, affected by energy input and winter snow accumulation. Factors including not only forest but also topography (e.g., elevation, aspect) can produce significant impacts on evapotranspiration and snow-melting, and eventually on annual runoff (Jost et al., 2007; Gleason et al., 2013). For example, forest cover loss at higher elevations or on slopes with southern aspects can have more pronounced hydrological impact than those at lower elevations or on slopes with northern aspect mainly because ET can be increased and snow-melting processes can be accelerated due to more energy input after forest cover loss, leading to more advanced snow-melt water input from higher elevation areas to streams (Boon, 2009; Bewley et al., 2010). Sometimes, even with similar level of forest cover change in snow-dominated watersheds, contrasting responses in annual runoff may be detected due to differences in topography, landscape pattern, and spatial heterogeneity in climate. For example, Zhang and Wei (2014) studied two large deforested watersheds (the Willow and Bowron) with the ΔF about 30% in British Columbia, Canada. They found forest harvesting in the Willow watershed sig-

nificantly increased annual runoff but caused insignificant hydrological change in the Bowron watershed. The relative uniform topography and climate in the Willow watershed may promote hydrological synchronization effects, while larger variation in elevations, together with more forest harvesting occurred at lower elevations may cause hydrological de-synchronization effect in the Bowron watershed (Wei and Davidson, 1998; Whitaker et al., 2002). In general, heterogeneities in topography grow with the watershed size, resulting in more confounding effects to offset the annual runoff response to forest cover change (Jothityangkoon and Sivapalan, 2009), and thus annual runoff in large snow-dominated watersheds can be less sensitive to forest cover change.

5.5. Implications for future research

Forest hydrological studies in large watersheds are limited mainly due to the lack of an efficient, commonly-accepted methodology. Physically based hydrological models, such as the Distributed Hydrology Soils and Vegetation Model (DHSVM), MIKE-SHE (an integrated water simulation model designed by Danish Hydraulic Institute) and the Variable Infiltration Capacity (VIC) model are often used in large watershed studies (Stonesifer, 2007; Thanapakpawin et al., 2007; Franczyk, 2008; Wei and Zhang, 2010a, 2010b; Kuraš et al., 2012). However, these models mainly depend on scientific information derived from small watershed studies, and this can be problematic when applied to large watersheds (Kirchner, 2006). This review provides a generalized relationship between forest cover change and annual runoff response in large watersheds (Fig. 3), and can be directly applied in future hydrological modelling of large watersheds to generate more reliable predictions. Moreover, the selection of assessment techniques must consider the differences in ecohydrological processes between large and small watersheds since dominating factors that determine annual runoff response to forest cover change in large and small watersheds can be quite different (Jencso and McGlynn, 2011; Sivapalan et al., 2011). Similarly, given contrasting hydrological sensitivities and responses to forest changes in water-limited and energy-limited watersheds, future watershed hydrology studies should focus on identifying the dominant ecohydrological processes in both situations (Gentine et al., 2012). A better understanding of the interaction and feedback mechanisms between forest and water along climate gradients would improve the current hydrological models or help in the development of new hydrological models for more accurate simulation and prediction of ecohydrological processes under a changing environment.

5.6. Implications for future forest and water management

According to our analysis, the responses of annual runoff to forest change are determined not only by the proportion of forest cover change but also by watershed properties such as climate conditions, hydrological regime and forest type. The interactions of these factors with each other lead to diverse and inconsistent results (Lima et al., 2014). Thus, the transfer of results from one large watershed to another will have to be adjusted by considering similarities in climate, hydrological regime, and forest type between the two watersheds.

Since runoff responses are more sensitive to forest change in water-limited watersheds than in energy-limited watersheds, forest management in water-limited watersheds must be designed with caution (Porporato et al., 2001; Krishnaswamy et al., 2012). The trade-off between forest growth (carbon sequestration) and water use in watersheds across climatic gradients must be recognized in order to ensure water supply for both human and ecosys-

tems (Jackson et al., 2005; Williams and Albertson, 2005; Keenan et al., 2013; Frank et al., 2015). This is particularly important and complicated under climate change given that more catastrophic forest disturbances such as fire, drought, flood, and insect outbreak are intensified (Anderegg et al., 2012; Pretzsch et al., 2014; Jolly et al., 2015). Climate change is very likely to yield significant impacts on water resources and in general, dry areas will tend to become drier while wet areas will become wetter (IPCC, 2007). Large-scale afforestation in water-limited environments will inevitably exacerbate water scarcity while afforestation in energy-limited environment will help to reduce flood risks (Calder, 2007). In addition to direct impacts on water resources, climate change will produce indirect impacts on water by altering forest, for example, altering the interactions and feedbacks between forest and water due to increasing temperature, changing seasonal precipitation patterns, and prolonged phenology and increased growth potential due to climate change (Bearup et al., 2014; Doughty et al., 2015; Swann et al., 2016). Thus, current understanding of the interactions between forest and water may be inadequate to support natural resources management in the context of climate change. In brief, forest practices must be designed with a full consideration of future climate, water availability, water consumption of different forest types, and hydrological regime, as well as topography and watershed size.

5.7. Limitations

A successful study on the quantification of hydrological response to forest cover change normally relies on the availability of long-term data on hydrology and climate, the quantification of watershed-scale forest changes, and an appropriate method to exclude the effect of non-forest drivers on runoff, e.g., climate variability and human activities (Wang et al., 2013; Liang et al., 2015). This review is a synthesis of many world-wide studies on hydrological responses to forest cover change across multiple spatial scales. Uncertainties associated with data collection, the quantification of forest changes and methods for excluding non-forest related hydrological impact in the literature are inevitable (Patterson et al., 2013).

For example, although precipitation data were derived from the literature, precipitation data sources (i.e., observed, spatial grids, and modelled) may differ among watersheds. Observed data from local climate stations are often used in small watershed studies while modelled or gridded data are normally applied in large watersheds due to a lack of sufficient climate stations (Coe et al., 2011; Lima et al., 2014). This strategy allows for a better representation of mean annual precipitation across multiple spatial scales, but associated uncertainties from various data sources may occur (Biederman et al., 2015). An ideal way is to apply a global gridded precipitation dataset with high resolution. Similarly, the length of streamflow record varied from one study to another. A short streamflow record may incompletely capture long-term cumulative hydrological responses after forest change (Brown et al., 2005). Although it would be helpful if the length of record could be standardized across all study watersheds in order to represent a full stand rotation for example, the number of study watersheds would be greatly reduced given great differences in data collection across the dataset.

The quantification of forest change at a watershed scale is very challenging since different types of forest changes due to natural (e.g., wildfire, flood, drought, hurricane, insect) and anthropogenic disturbances (e.g., logging, road construction, agricultural activities, urbanization, mining, and recreation) are accumulated over space and time (Logan et al., 2003; Bebi et al., 2016). The most direct way to quantify forest changes in a watershed is to compute the forest cover change (%), mainly because these data are nor-

mally available and relatively easy to derive (Buttle and Metcalfe, 2000; Zhang et al., 2008a). In this review, to maximize sample size, we also used forest cover change (%) as the indicator of forest change level. However, this indicator merely serves as a basic indicator without differentiating forest species, stand age and structure, growth potential, and disturbance types, and fails to express the spatial pattern of forest changes and subsequent forest recovery processes (Lewis and Huggard, 2010). A suitable forest change indicator for a watershed should not only express forest cover changes due to all types of disturbances, and their intensities and severities, but also account for forest characteristics (e.g., species, stand age, structure), disturbance history, and subsequent recovery processes over space and time.

The most challenging consideration in quantifying hydrological response to forest cover change is to exclude the effect of non-forest drivers on runoff, e.g., climate variability and human activities (Renner et al., 2014). This can be even more challenging for large watershed studies with various confounding factors including climate variability, dams, irrigation, and urbanization (Wang and Hejazi, 2011; Feng et al., 2016). As mentioned before, the responses of annual runoff to forest cover change in these watersheds are quantified by different methods such as paired watersheds, quasi-paired watersheds, hydrological modelling, elasticity analysis and a combination of statistical analysis and hydrographs. The paired watershed experiment is commonly accepted as an effective approach to exclude climatic effect on runoff in the treated or disturbed watershed through comparison against the control watershed (Biederman et al., 2015). However, the quasi-paired watersheds study, designed for larger watersheds may fail to completely remove the effect of climate variability on runoff given great variations in climate, especially precipitation in larger watersheds, leading to less reliable results as compared to a paired watersheds study (Loaiciga et al., 2001; Liu et al., 2004). Most hydrological models are still based on current theories that are deeply rooted in the physics of small-scale processes. This gives rise to difficulties in representing nonlinear hydrological processes and their interactions at all scales across heterogeneous landscapes (Kirchner, 2009). In addition, models are often over-parameterized to meet high accuracy levels, potentially leading to the equifinality problem because of an excessive number of free parameters (Beven, 1992; Kirchner, 2006). Similarly, the elasticity analysis or the combination of statistical methods and hydrographs may sometimes remove the effect of non-forest change on runoff incompletely since most studies only considered climate variability and forest change or land cover change as two major drivers, and ignored other confounding factors (Costa et al., 2003; Wei and Zhang, 2010; Wang et al., 2013; Xu et al., 2013; Liang et al., 2015). Obviously, none of these methods is perfect but characterized by different levels of uncertainties, especially for larger watershed studies. These method-related uncertainties may lead a certain level of bias in our synthesized analysis. Although a better solution could be to develop a standardized and efficient method that can be applied widely in both small and large watersheds to quantify annual runoff response to forest cover change, this approach is not possible with the current array of available data.

6. Conclusions

This review shows that dominant ecohydrological processes and associated drivers are variable across spatial scales. Climate is a key factor in determining annual runoff response to forest change at multiple spatial scales. Annual runoff in water-limited watersheds is more sensitive to forest cover change than in energy-limited watersheds. Forest type is an important factor

affecting annual runoff response to forest cover change in small watersheds while hydrological regime tends to be a more influential factor in large watersheds. These findings above have profound implications for upscaling issues and model development in forest hydrology and also provide useful scientific information to guide future watershed management in the context of climate change.

Acknowledgements

We are grateful to Dr. Tim R. McVicar, the editor, the associate editor, and three anonymous referees who helped improve earlier versions of this paper. This research was jointly supported by Special Research Program for Public-welfare Forestry (No. 201404201), China National Science Foundation (Nos. 31400489 and 31290223), China Postdoctoral Science Foundation Grant (No. 2014M560137), the Fundamental Research Funds for the Central Universities (No. ZYGX2014J093) and the Murdoch University Postgraduate Research Studentship.

Appendix A. Supplementary material

Supplementary data associated with this article can be found, in the online version, at <http://dx.doi.org/10.1016/j.jhydrol.2016.12.040>.

References

- Adnan, N.A., Atkinson, P.M., 2011. Exploring the impact of climate and land use changes on streamflow trends in a monsoon catchment. *Int. J. Climatol.* 31, 815–831.
- Alexander, P.R., Watkils, R.K., 1977. The Frazer experimental forest. U.S. Dep. Agric., For. Serv., Colorado. Gen. Tech. Rep., RM-40, pp. 32.
- Alexander, R.R., Troendle, C.A., Kaufmann, M.R., Shepperd, W.D., Crouch, G.L., Watkins, R.K., Love, L.D., 1985. The Fraser experimental forest. Research Program and Published Research 1937–1985, Colorado. U.S. For. Serv. Gen. Tech. Rep., RM-118, pp. 46.
- Amatya, D.M., Skaggs, R.W., 2008. Effects of thinning on hydrology and water quality of a drained pine forest in coastal North Carolina. ASABE Publication Number 701P0208cd.
- Anderegg, W.R.L., Kane, J.M., Anderegg, L.D.L., 2012. Consequences of widespread tree mortality triggered by drought and temperature stress. *Nat. Clim. Change* 3 (1), 30–36.
- Andréassian, V., 2004. Waters and forests: from historical controversy to scientific debate. *J. Hydrol.* 291, 1–27.
- Arrigo, J.A.S., Salvucci, G.D., 2005. Investigation hydrologic scaling: observed effects of heterogeneity and nonlocal processes across hillslope, watershed, and regional scales. *Water Resour. Res.* 41 (11), 312–329.
- Asbjornsen, H., Goldsmith, G.R., Alvarado-Barrientos, M.S., Rebel, K., Osch, F.P.V., Rietkerk, M., Chen, J., Gotsch, S., Tobón, C., Geissert, D.R., Gómez-Tagle, A., Vache, K., Dawson, T.E., 2011. Ecohydrological advances and applications in plant–water relations research: a review Editor's Choice. *J. Plant Ecol.* 4 (1–2), 3–22.
- Bari, M.A., Smith, N., Ruprecht, J.K., Boyd, B.W., 1996. Changes in streamflow components following logging and regeneration in the southern forest of Western Australia. *Hydrol. Process.* 10, 447–461.
- Bart, R., Hope, A., 2010. Streamflow response to fire in large catchments of a Mediterranean-climate region using paired-catchment experiments. *J. Hydrol.* 388 (3–4), 370–378. <http://dx.doi.org/10.1016/j.jhydrol.2010.05.016>.
- Bates, C.G., Henry, A.J., 1928. Forest and streamflow experiments at wagon wheel gap, Colorado. U.S. Weather Bur. Mon. Weather Rev. (Suppl. No. 30), 79.
- Bearup, L.A., Maxwell, R.M., Clow, D.W., McCray, J.E., 2014. Hydrological effects of forest transpiration loss in bark beetle-impacted watersheds. *Nat. Clim. Change* 4 (6), 481–486.
- Bebi, P., Seidl, R., Motta, R., Firm, D., Krumm, F., Conedera, M., Ginzler, C., Wohlgemuth, T., Kulakowski, D., 2016. Changes of forest cover and disturbance regimes in the mountain forests of the Alps. *For. Ecol. Manage.*
- Beck, H.E., Bruijnzeel, L.A., van Dijk, A.J.M., McVicar, T.R., Scatena, F.N., Schellekens, J., 2013. The impact of forest regeneration on streamflow in 12 mesoscale humid tropical catchments. *Hydrol. Earth Syst. Sci.* 17, 2613–2635.
- Bent, G.C., 2001. Effects of forest-management activities on runoff components and ground-water recharge to Quabbin Reservoir, central Massachusetts. *For. Ecol. Manage.* 143, 115–129.
- Best, A., Zhang, L., McMahon, T., Western, A., Vertessy, R., 2003. A critical review of paired catchment studies with reference to seasonal flows and climatic variability CSIRO Land and Water Technical Report 25/03. Murray-Darling Basin Commission, Canberra, Australia.

- Beven, K., 1992. The future of distributed models: Model calibration and uncertainty prediction. *Hydrol. Process.* 6, 279–298.
- Bewley, D., Alila, Y., Varhola, A., 2010. Variability of snow water equivalent and snow energetics across a large catchment subject to Mountain Pine Beetle infestation and rapid salvage logging. *J. Hydrol.* 388, 464–479.
- Bi, H. et al., 2009. Effects of precipitation and landuse on runoff during the past 50 years in a typical watershed in the Loess Plateau, China. *Int. J. Sediment Res.* 24 (3), 352–364.
- Biederman, J.A., Somor, A.J., Harpold, A.A., Gutmann, E.D., Breshears, D.D., 2015. Recent tree die-off has little effect on streamflow in contrast to expected increases from historical studies. *Water Resour. Res.* 51 (12).
- Bieger, K., Hoermann, G., Fohrer, N., 2015. The impact of land use change in the Xiangxi Catchment (China) on water balance and sediment transport. *Reg. Environ. Change* 15 (3), 485–498.
- Blackie, J.R., 1993. The water balance of the Balquhider catchments. *J. Hydrol.* 145, 239–257.
- Blöschl, G., Ardoin-Bardin, S., Bonell, M., Dorninger, M., Goodrich, D., Gutknecht, D., Matamoros, D., Merz, B., Shand, P., Szolgay, J., 2007. At what scales do climate variability and land cover change impact on flooding and low flows? *Hydrol. Process.* 21 (9), 1241–1247.
- Boggs, J., Sun, G., McNulty, S., 2015. Effects of timber harvest on water quantity and quality in small watersheds in the piedmont of North Carolina. *Weed Technol. J. Weed Sci. Soc. Am.* 28 (3), 145–156.
- Boon, S., 2009. Snow ablation energy balance in a dead forest stand. *Hydrol. Process.* 23, 2600–2610.
- Borg, H., Bell, R.W., Loh, I.C., 1988. Streamflow and stream salinity in a small water supply catchment in southwest Western Australia after reforestation. *J. Hydrol.* 103 (3–4), 323–333.
- Bosch, J.M., 1979. Treatment effects on annual and dry period streamflow at Cathedral Peak. *S. Afr. For. J.* 108, 29–38.
- Bosch, J.M., Hewlett, J.D., 1982. A review of catchment experiments to determine the effect of vegetation changes on water yield and evapotranspiration. *J. Hydrol.* 55 (1–4), 3–23.
- Bowling, L.C., Storck, P., Lettenmaier, D.P., 2000. Hydrologic effects of logging in western Washington United States. *Water Resour. Res.* 36, 3223–3240.
- Bracken, L.J., Croke, J., 2007. The concept of hydrological connectivity and its contribution to understanding runoff-dominated geomorphic systems. *Hydrol. Process.* 21, 1749–1763.
- Brantley, S.T. et al., 2015. Changes to southern Appalachian water yield and stormflow after loss of a foundation species. *Ecology* 86 (3), 518–528.
- Bren, L.J., Lane, P., Hepworth, G., 2010. Longer-term water use of native eucalyptus forest after logging and regeneration: the Coranderk experiment. *J. Hydrol.* 384 (1), 52–64.
- Brown, A.E., Zhang, L., McMahon, T.A., Western, A.W., Vertessy, R.A., 2005. A review of paired catchment studies for determining changes in water yield resulting from alterations in vegetation. *J. Hydrol.* 310 (1–4), 28–61.
- Brown, H.E., 1971. Evaluating watershed management alternatives. *J. Irrig. Drain. Div.* 97 (IR1), 93–108.
- Brujnzeel, L., 2004. Hydrological functions of tropical forests: not seeing the soil for the trees? *Agric. Ecosyst. Environ.* 104 (1), 185–228.
- Brujnzeel, L.A., 1990. *Hydrology of Moist Tropical Forest and Effects of Conversion: A State of Knowledge Review*. UNESCO, Paris and Vrije Universiteit, Amsterdam, The Netherlands, p. 226.
- Buendia, C., Batalla, R.J., Sabater, S., Palau, A., Marcé, R., 2016a. Runoff trends driven by climate and afforestation in a pyrenean basin. *Land Degrad. Dev.* 27 (3), 823–838.
- Buendia, C., Bussi, G., Tuset, J., Vericat, D., Sabater, S., Palau, A., Batalla, R.J., 2016b. Effects of afforestation on runoff and sediment load in an upland Mediterranean catchment. *Sci. Total Environ.* 540, 144–157.
- Buttle, J., Metcalfe, R., 2000. Boreal forest disturbance and streamflow response, northeastern Ontario. *Can. J. Fish. Aquat. Sci.* 57 (S2), 5–18.
- Buytaert, W. et al., 2007. The effects of afforestation and cultivation on water yield in the Andean pa'ramo. *For. Ecol. Manage.* <http://dx.doi.org/10.1016/j.foreco.2007.06.035>.
- Calder, I.R., 2007. Forests and water – ensuring forest benefits outweigh water costs. *Forest Ecol. Manage.* 251, 110–120.
- Carvalho-Santos, C., Nunes, J.P., Monteiro, A.T., Hein, L., Honrado, J.P., 2016. Assessing the effects of land cover and future climate conditions on the provision of hydrological services in a medium-sized watershed of Portugal. *Hydrol. Process.* 30 (5).
- Chen, J., Li, X., Zhang, M., 2005. Simulating the impacts of climate variation and land-cover changes on basin hydrology: a case study of the Suomobasin. *Sci. China* 48 (9), 1501–1509.
- Cheng, J., 1989. Streamflow changes after clear-cut logging of a pine beetle-infested watershed in southern British Columbia, Canada. *Water Resour. Res.* 25 (3), 449–456.
- Coe, M., Costa, M., Soares-Filho, B., 2009. The influence of historical and potential future deforestation on the stream flow of the Amazon River—land surface processes and atmospheric feedbacks. *J. Hydrol.* 369, 165–174.
- Coe, M., Latrubesse, E., Ferreira, M., Amsler, M., 2011. The effects of deforestation and climate variability on the streamflow of the Araguaia River, Brazil. *Biogeochemist* 105, 119–131.
- Cornish, P.M., 1993. The effects of logging and forest regeneration on water yields in a moist eucalypt forest in New South Wales, Australia. *J. Hydrol.* 150, 301–322.
- Cornish, P.M., Vertessy, R.A., 2001. Forest age-induced changes in evapotranspiration and water yield in a eucalypt forest. *J. Hydrol.* 242, 43–63.
- Costa, M.H., Botta, A., Cardille, J.A., 2003. Effects of large-scale changes in land cover on the discharge of the Tocantins River, Southeastern Amazonia. *J. Hydrol.* 283 (1–4), 206–217.
- Creed, I.F. et al., 2014. Changing forest water yields in response to climate warming: results from long-term experimental watershed sites across North America. *Glob. Change Biol.* 20, 3191–3208.
- Crouzeilles, R., Curran, M., 2016. Which landscape size best predicts the influence of forest cover on restoration success? A global meta-analysis on the scale of effect. *J. Appl. Ecol.* 53, 440–448.
- Cuo, L., Lettenmaier, P., Alberti, M., Richey, J., 2009. Effects of a century of landcover and climate change on the hydrology of the Puget Sound basin. *Hydrol. Process.* 23, 907–933.
- Dale, V.H., Joyce, L.A., McNulty, S., Neilson, R.P., 2000. The interplay between change, forests, and disturbances. *Sci. Total Environ.* 262, 201–204.
- Das, A.J., Stephenson, N.L., Flint, A., Das, T., Mantgem, P.J.V., 2013. Climatic correlates of tree mortality in water- and energy-limited forests. *PLoS ONE* 8 (7), e69917.
- David, J.S., Henriques, M.O., David, T.S., Tomé, J., Ledger, D.C., 1994. Clear cutting effects on streamflow in coppiced Eucalyptus globulus stands in Portugal. *J. Hydrol.* 162, 143–154.
- Devito, K.J., Creed, I.F., Fraser, C., 2005. Controls on runoff from a partially harvested aspen forested headwater catchment, Boreal Plain, Canada. *Hydrol. Process.* 19, 3–25.
- Donohue, R.J., Roderick, M.L., McVicar, T.R., 2011. Assessing the differences in sensitivities of runoff to changes in climatic conditions across a large basin. *J. Hydrol.* 406 (3–4), 234–244. <http://dx.doi.org/10.1016/j.jhydrol.2011.07.003>.
- Donohue, R.J., Roderick, M.L., McVicar, T.R., 2010. Can dynamic vegetation information improve the accuracy of Budyko's hydrological model? *J. Hydrol.* 390 (1–2), 23–34. <http://dx.doi.org/10.1016/j.jhydrol.2010.06.025>.
- Doughty, C.E., Metcalfe, D.B., Girardin, C.A.J., Amézquit, F.F., Cabrera, D.G., Huasco, W.H., Silva-Espejo, J.E., Araujo-Murakami, A., Costa, M.C.D., Rocha, W., Feldpausch, T.R., Mendoza, A.L.M., Costa, A.C.L.D., Meir, P., Phillips, O.L., Malhi, Y., 2015. Drought impact on forest carbon dynamics and fluxes in Amazonia. *Nature* 519 (7541), 78–82.
- Dougllass, J.E., Swank, W.T., 1976. Multiple use in southern Appalachian hardwoods – a 10 year case history. In: *Proc. 16th Int. Union For. Res. Org. (I.U.F.R.O.) World Congr. Oslo*.
- Dung, B., Gomi, T., Miyata, S., Sidle, R.C., Kosugi, K., Onda, Y., 2012. Runoff responses to forest thinning at plot and catchment scales in a headwater catchment draining Japanese cypress forest. *J. Hydrol.* 444–445, 51–62. <http://dx.doi.org/10.1016/j.jhydrol.2012.03.040>.
- Edwards, K.A., Blackie, J.R., 1981. Results of the East African catchment experiments 195874. *Trop. Agric. Hydrol.*, 163–188.
- Eschner, A.R., Satterlund, D.R., 1966. Forest protection and streamflow from an Adirondack watershed. *Water Resour. Res.* 2 (4), 765–783.
- Farmer, D., Sivapalan, M., Jothityangkoon, C., 2003. Climate, soil, and vegetation controls upon the variability of water balance in temperate and semiarid landscapes: downward approach to water balance analysis. *Water Resour. Res.* 39 (2), 13–14.
- Feng, X., Cheng, W., Fu, B., Lü, Y., 2016. The role of climatic and anthropogenic stresses on long-term runoff reduction from the Loess Plateau, China. *Sci. Total Environ.* 571, 688–698.
- Fohrer, N., Haverkamp, S., Frede, H.G., 2005. Assessment of the effects of land use patterns on hydrologic landscape functions: development of sustainable land use concepts for low mountain range areas. *Hydrol. Process.* 19, 659–672.
- Fowler, W.B., Helvey, J.D., Felix, E.N., 1987. Hydrologic and climatic changes in three small watersheds after timber harvest. *U.S. For. Serv. Res. Pap. PNW-379*.
- Franczyk, J., 2008. The effects of climate change and urbanization on the runoff of the Rock Creek basin in the Portland metropolitan area, Oregon, USA. *Hydrol. Process.* 23, 805–815.
- Frank, D.C., Poulter, B., Saurer, M., Esper, J., Huntingford, J., 2015. Water-use efficiency and transpiration across European forests during the Anthropocene. *Nat. Clim. Change* 5.
- Gallart, F., Delgado, J., Beatson, S.J., Posner, V.H., Llorens, P., Marcé, R., 2011. Analysing the effect of global change on the historical trends of water resources in the headwaters of the Llobregat and Ter river basins (Catalonia, Spain). *Phys. Chem. Earth, Parts A/B/C* 36 (13), 655–661. <http://dx.doi.org/10.1016/j.pce.2011.04.009>.
- Ganatsios, H.P., Tsioras, P.A., Pavlidis, T., 2010. Water yield changes as a result of silvicultural treatments in an oak ecosystem. *For. Ecol. Manage.* 260 (8), 1367–1374. <http://dx.doi.org/10.1016/j.foreco.2010.07.033>.
- Gentine, P., D'Odorico, P., Lintner, B.R., Sivandran, G., Salvucci, G., 2012. Interdependence of climate, soil, and vegetation as constrained by the Budyko curve. *Geophys. Res. Lett.*, 39.
- Gleason, K.E., Nolin, A.W., Roth, T.R., 2013. Charred forests increase snowmelt: effects of burned woody debris and incoming solar radiation on snow ablation. *Geophys. Res. Lett.* 40, 4654–4661.
- Gottfried, G.J., 1991. Moderate timber harvesting increases water yields from an Arizona mixed conifer watershed. *Water Resour. Bull.* 27, 537–547.
- Haileyesus, B., Mekuria, A., Hameed, S., Tamiru Alemayehu, A., 2011. The impact of land use/land cover change on hydrological components due to resettlement activity: SWAT model approach. *Int. J. Ecol. Environ. Sci.* 37, 49–60.
- Harr, D.R., 1982. Fog drip in the Bull Run municipal watershed, Oregon. *Water Resour. Bull.* 18, 785–789.
- Harr, R.D., 1980. Streamflow after patch logging in small drainages within the Bull Run Municipal watershed, Oregon. *U.S. Dep. Agric., For. Serv., Res. Pap., PNW-268*, pp. 16.

- Harr, R.D., 1976. Forest practices and streamflow in western Oregon. U.S. Dep. Agric., For. Serv., Gen. Tech. Rep., PNW-49, pp. 18.
- Harr, R.D., Frederiksen, R.L., Rothacher, J., 1979. Changes in streamflow following timber harvest in southwestern Oregon. U.S. Dep. Agric., For. Serv., Res. Pap., PNW-249, pp. 22.
- Harris, D.D., 1977. Hydrologic changes after logging in two small Oregon coastal watersheds. U.S. Geol. Surv. Water- Supp. Pap. 2037, pp. 31.
- Harris, D.D., 1973. Hydrologic changes after clearcut logging in a small Oregon coastal watershed. J. Res. U.S. Geol. Surv. 1 (4), 487–491.
- Harrold, L.L., Brakensiek, D.L., McGuinness, J.L., Amerman, C.R., Dreibelbis, F.R., 1962. Influence of land use and treatment on the hydrology of small watersheds at Coshocton Tech. Bull. 1256. U.S. Dep. Agric, Ohio, pp. 1938–1957.
- Hawthorne, S.N.D., Lane, P.N.J., Bren, L.J., Sims, N.C., 2013. The long term effects of thinning treatments on vegetation structure and water yield. For. Ecol. Manage. 310, 983–993.
- Hewlett, J.D., Hibbert, A.R., 1961. Increases in water yield after several types of forest cutting. Int. Assoc. Sci. Hydrol. 6, 5–17.
- Hewlett, J.D., 1979. Forest water quality: an experiment in harvesting and regenerating piedmont forest. In: Proc. Res. Pap. School For. Resour., Athens, GA, pp. 22.
- Hewlett, J.D., Douglass, J.E., 1968. Blending forest uses. U.S. Dep. Agric., For. Serv., Res. Pap. SE-37, pp. 15.
- Hibbert, A.R., 1971. Increases in streamflow after converting chaparral to grass. Water Resour. Res. 7 (1), 71–80.
- Hibbert, A.R., 1979. Managing vegetation to increase flow in the Colorado River basin. U.S. Dep. Agric., For. Serv., Gen. Tech. Rep., RM-66, pp. 27.
- Hibbert, A.R., Ingebo, P.A., 1971. Chaparral treatment effects on streamflow. In: Proc. Ariz. Water. Comm. Rep. 1, p. 55.
- Hibbert, A.R., Davis, E.A., Brown, T.C., 1975. Managing chaparral for water and other resources in Arizona. In: Watershed Manage, Symp., Am. Soc. Civ. Eng., Irrig. Drain. Div., Logan, Utah, pp. 445–468.
- Hornbeck, J.W., 1975. Moderating the Impact of Contemporary Forest Cutting on Hydrologic and Nutrient Cycles. IAHS-AISH Publication No. 117, pp. 423–433.
- Hornbeck, J.W., Adams, M.B., Corbett, E.S., Verry, E.S., Lynch, J.A., 1993. Long-term impacts of forest treatments on water yield: a summary for northeastern USA. J. Hydrol. 150 (2/4), 323–344.
- Hornbeck, J.W., Pierce, R.S., Federer, C.A., 1970. Streamflow changes after forest clearing in New England. Water Resour. Res. 6 (4), 1124–1132.
- Huff, D., Hargrove, B., Tharp, M., Graham, R., 2000. Managing forests for water yield: the importance of scale. J. Forest. 98 (12), 15–19.
- Huxman, T.E., Smith, M.D., Fay, P.A., et al., 2004. Convergence across biomes to a common rain-use efficiency. Nature 429 (6992), 651–654.
- Ide, J., Finér, L., Laurén, A., Piirainen, S., Launiainen, S., 2013. Effects of clear-cutting on annual and seasonal runoff from a boreal forest catchment in eastern Finland. For. Ecol. Manage. 304, 482–491. <http://dx.doi.org/10.1016/j.foreco.2013.05.051>.
- Ingebo, P.A., Hibbert, A.R., 1974. Runoff and Erosion After Brush Suppression on the Natural Drainage Watersheds in Central Arizona. U.S. Dep. Agric., For. Serv., Res. Note RM-275.
- IPCC, 2007. In: Parry, M.L., Canziani, O.F., Palutikof, J., Linden, P.V., Hanson, C.E. (Eds.), Climate Change 2007: Impacts, Adaptation and Vulnerability. Contribution of Working Group II to the Fourth Assessment Report of the Intergovernmental Panel on Climate Change. Cambridge University Press, Cambridge, UK.
- Iroumé, A., Palacios, H., 2013. Afforestation and changes in forest composition affect runoff in large river basins with pluvial regime and Mediterranean climate, Chile. J. Hydrol. 505, 13–125.
- Jackson, R.B., Jobbágy, E.G., Avissar, R., Roy, S.B., Barrett, D.J., Cook, C.W., Farley, K.A., le Maire, D.C., McCarl, B.A., Murray, B.C., 2005. Trading water for carbon with biological carbon sequestration. Science 310 (5756), 1944–1947.
- Jencso, K.C., McGlynn, B.L., 2011. Hierarchical controls on runoff generation: topographically driven hydrologic connectivity, geology, and vegetation. Water Resour. Res. 47 (11), 431–435.
- Johnson, E.A., Kovner, J.L., 1956. Effect on streamflow of cutting a forest understorey. For. Sci. 2, 82–91.
- Johnston, R.S., 1984. Effects of small aspen clearcuts on water yield and water quality Research Paper INT-333. Intermountain Forest and Range Experiment Station, Ogden, Utah.
- Jolly, W.M., Cochrane, M.A., Freeborn, P.H., Holden, Z.A., Brown, T.J., Williamson, G.J., Bowman, D.M.J.S. Climate-induced variations in global wildfire danger from 1979 to 2013. Nat. Commun. pp. 6. <http://dx.doi.org/10.1038/ncomms8537>.
- Jones, J.A., 2000. Hydrologic processes and peak discharge response to forest removal, regrowth, and roads in 10 small experimental basins, Western Cascades, Oregon. Water Resour. Res. 36 (9), 2621–2642.
- Jones, J.A. et al., 2012. Ecosystem processes and human influences regulate streamflow response to climate change at long-term ecological research sites. Bioscience 62 (4), 190–404.
- Jones, J.A., Grant, G.E., 1996. Peak flow responses to clear-cutting and roads in small and large basins, western Cascades, Oregon. Water Resour. Res. 32, 959–974.
- Jones, J.A., Post, D.A., 2004. Seasonal and successional streamflow response to forest cutting and regrowth in the northwest and eastern United States. Water Resour. Res. 40 (5), W05203. <http://dx.doi.org/10.1029/2003WR002952>.
- Jost, G., Weiler, M., Gluns, D.R., Alila, Y., 2007. The influence of forest and topography on snow accumulation and melt at the watershed-scale. J. Hydrol. 347, 101–115.
- Jothityangkoon, C., Sivapalan, M., 2009. Framework for exploration of climatic and landscape controls on catchment water balance, with emphasis on inter-annual variability. J. Hydrol. 371, 154–168.
- Kabeya, N., Chappell, N.A., Tych, W., Shimizu, A., Asano, S., 2015. Quantification of the effect of forest harvesting versus climate on streamflow cycles and trends in an evergreen broadleaf catchment. Hydrol. Sci. J. 61 (9), 1716–1727.
- Karlsen, R.H., Grabs, T., Bishop, K., Buffam, I., Laudon, H., Seibert, J., 2016. Landscape controls on spatiotemporal discharge variability in a boreal catchment. Water Resour. Res. 52, WR019186.
- Keenan, T.F., Hollinger, D.Y., Bohrer, G., Dragoni, D., Munger, J.W., Schmid, H.P., Richardson, A.D., 2013. Increase in forest water-use efficiency as atmospheric carbon dioxide concentrations rise. Nature 499, 324–327. <http://dx.doi.org/10.1038/nature12291>.
- Keppeler, E.T., Ziemer, R.R., 1990. Logging effect on streamflow: water yield and summer low flows at Caspar Creek in Northwestern California. Water Resour. Res. 26 (7), 1669–1679.
- Kirchner, J.W., 2006. Getting the right answers for the right reasons: Linking measurements, analyses, and models to advance the science of hydrology. Water Resour. Res. 42, W03S04.
- Kirchner, J.W., 2009. Catchments as simple dynamical systems: Catchment characterization, rainfall-runoff modeling, and doing hydrology backward. Water Resour. Res. 45, W02429.
- Kochenderfer, J.N., Wendel, G.W., 1983. Plant succession and hydrologic recovery on a deforested and herbicided watershed. For. Sci. 29 (3), 545–558.
- Kochenderfer, J.N., Edwards, P.J., Helvey, J.D., 1990. Land management and water yield in the Appalachians. In: Symp. Proc. Watershed Planning and Analysis in Action, Durango, CO, 9–11 July 1990. Am. Soc. Civ. Eng, New York, pp. 523–532.
- Koivusalo, H., Kokkonen, T., Laurén, A., Ahtiainen, M., Karvonen, T., Mannerkoski, H., Penttinen, S., Seuna, P., Starr, M., Finér, L., 2006. Parametrisation and application of a hillslope hydrological model to assess impacts of forest clear-cutting on runoff generation. Environ. Modell. Softw. 21, 1324–1339.
- Krishnaswamy, J., Bonell, M., Venkatesh, B., Purandara, B.K., Lele, S., Kiran, M.C., Reddy, V., Badiger, S., Rakesh, K.N., 2012. The rain-runoff response of tropical humid forest ecosystems to use and reforestation in the Western Ghats of India. J. Hydrol. 472–473, 216–237.
- Kuraš, P.K., Ailila, Y., Weiler, M., 2012. Forest harvesting effects on the magnitude and frequency of peak flows can increase with return period. Water Resour. Res. 48, W01544.
- Kurz, W.A., Dymond, C.C., Stinson, G., Rampley, G.J., Neilson, E.T., Carroll, A.L., Ebata, T., Safranyik, L., 2008. Mountain pine beetle and forest carbon feedback to climate change. Nature 452, 987–990.
- Lacombe, G., Ribolzi, O., Rouw, A.D., Pierret, A., Latschak, K., Silvera, N., Dinh, R.P., Orange, D., Janeau, J., Soulléuth, B., Robain, H., Taccoen, A., Sengphaathith, P., Mouche, E., Sengtaheuanghoung, O., Duc, T.T., Valentin, C., 2016. Contradictory hydrological impacts of afforestation in the humid tropics evidenced by long-term field monitoring and simulation modelling. Hydrol. Earth Syst. Sci. 20 (7), 2691–2704.
- Lane, P.N.J., Mackay, S.M., 2001. Streamflow response of mixed species eucalypt forest to patch cutting and thinning treatments. For. Ecol. Manage. 143, 131–142.
- Lavabre, J., Torres, D.S., Cernesson, F., 1993. Changes in the hydrological response of a small Mediterranean basin a year after wildfire. J. Hydrol. 142, 273–299.
- Lewis, D., Huggard, D., 2010. A model to quantify effects of mountain pine beetle on equivalent clearcut area. Streamline Watershed Manag. Bull. 13 (2), 42–51.
- Lewis, D.C., 1968. Annual hydrologic response to watershed conversion from oak woodland to annual grassland. Water Resour. Res. 4 (1), 59–72.
- Li, L., Zhang, L., Wang, H., Wang, J., Yang, J., Jiang, D., Li, J., Qin, D., 2007. Assessing the impact of climate variability and human activities on streamflow from the Wuding River basin in China. Hydrol. Process. 21 (25), 3485–3491.
- Li, L.J., Li, B., Liang, L.Q., 2010. Effect of climate change and land use on streamflow in the upper and middle reaches of the Taor River, northeastern China. For. Stud. China 12, 1–9.
- Li, S., Xu, M., Sun, B., 2014. Long-term hydrological response to reforestation in a large watershed in southeastern China. Hydrol. Process. 28 (22), 5573–5582. <http://dx.doi.org/10.1002/hyp.10018>.
- Liang, W., Bai, D., Wang, F., Fu, B., Yan, J., Wang, S., Yang, Y., Long, D., Feng, M., 2015. Quantifying the impacts of climate change and ecological restoration on streamflow changes based on a Budyko hydrological model in China's Loess Plateau. Water Resour. Res. 51 (8), 6500–6519.
- Lima, L.S., Coe, M.T., Filho, B.S.S., Cuadra, S.V., Dias, L.C.P., Costa, M.H., Rodrigues, H. O., 2014. Feedbacks between deforestation, climate, and hydrology in the Southwestern Amazon: implications for the provision of ecosystem services. Land. Ecol. 29 (2), 261–274. <http://dx.doi.org/10.1007/s10980-013-9962-1>.
- Lin, Y., Wei, X., 2008. The impact of large-scale forest harvesting on hydrology in the Willow watershed of Central British Columbia. J. Hydrol. 359 (1–2), 141–149.
- Liu, Q., McVicar, T.R., 2012. Assessing climate change induced modification of Penman potential evaporation and runoff sensitivity in a large water-limited basin. J. Hydrol. 464–465, 352–362. <http://dx.doi.org/10.1016/j.jhydrol.2012.07.032>.
- Liu, S., Leslie, L.M., Speer, M., Bunker, R., Mo, X., 2004. The effects of bushfires on hydrological processes using a paired-catchment analysis. Meteorol. Atmos. Phys. 86, 31–44.
- Liu, W.F., Wei, X.H., Liu, S.R., Liu, Y.Q., Fan, H.B., Zhang, M.F., Yin, J.M., Zhang, M.J., 2015. How do climate and forest changes affect long-term streamflow

- dynamics? A case study in the upper reach of Poyang River basin. *Ecohydrology* 8 (1), 46–57. <http://dx.doi.org/10.1002/eco.1486>.
- Loaiciga, H.A., Pedreros, D., Roberts, D., 2001. Wildfire-streamflow interactions in a chaparral watershed. *Adv. Environ. Res.* 5, 295–305.
- Logan, J.A., Régnière, J., Powell, J.A., 2003. Assessing the impacts of global warming on forest pest dynamics. *Front. Ecol. Environ.* 1, 130–137.
- Lynch, J.A., Corbett, E.S., Soper, W.E., 1980. Impact of forest cover removal on water quality. *Res. Rep.*, 23–604. Pennsylvania State Univ. Inst. for Res. on Land and Water Resour. University Park, PA, p. 91.
- Ma, X., 1980. The impacts of forest harvesting on stream discharge and sediment in the upper Minjiang River Basin. *Nat. Res. J.* 5, 78–87 (in Chinese).
- Ma, X., Xu, J., van Noordwijk, M., 2010. Sensitivity of streamflow from a Himalayan catchment to plausible changes in land cover and climate. *Hydrol. Process.* 24 (11), 1379–1390.
- Ma, X., Xu, J.C., Luo, Y., Shiv, P.A., Li, J.T., 2009. Response of hydrological processes to land-cover and climate changes in Kejie watershed, south-west China. *Hydrol. Process.* 23, 1179–1191.
- Magilligan, F.J., Nislow, K.H., 2001. Long-term changes in regional hydrologic regime following impoundment in a humid-climate watershed. *J. Am. Water Resour. Assoc.* 37, 1551–1569.
- Mahat, V., Silins, U., Anderson, A., 2016. Effects of wildfire on the catchment hydrology in southwest Alberta. *Catena* 147, 51–60.
- Mao, D., Cherkauer, K.A., 2009. Impacts of land-use change on hydrologic responses in the Great Lakes region. *J. Hydrol.* 374, 71–92.
- Matheussen, B., Kirschbaum, R.L., Goodman, I.A., O'Donnell, G.M., Lettenmaier, D.P., 2000. Effects of land cover change on streamflow in the interior Columbia River Basin (USA and Canada). *Hydrol. Process.* 14 (5), 867–885.
- McVicar, T.R., Li, L.T., Van Niel, T.G., Zhang, L., Li, R., Yang, Q.K., Zhang, X.P., Mu, X.M., Wen, Z.M., Liu, W.Z., Zhao, Y.A., Liu, Z.H., Gao, P., 2007. Developing a decision support tool for China's re-vegetation program: simulating regional impacts of afforestation on average annual streamflow in the Loess Plateau. *For. Ecol. Manage.* 251 (1–2), 65–81. <http://dx.doi.org/10.1016/j.foreco.2007.06.025>.
- McVicar, T.R., Roderick, M.L., Donohue, R.J., Van Niel, T.G., 2012. Less bluster ahead? Overlooked ecohydrological implications of global trends of terrestrial near-surface wind speeds. *Ecohydrology* 5 (4), 381–388. <http://dx.doi.org/10.1002/eco.1298>.
- Miller, E.L., Beasley, R.S., Lawson, E.R., 1988. Forest harvest and site preparation effects on stormflow and peakflow of ephemeral streams in the Ouachita mountains. *J. Environ. Qual.* 17 (2), 212–218.
- Molina, A., Vanacker, V., Balthazar, V., Mora, D., Govers, G., 2012. Complex land cover change, water and sediment yield in a degraded Andean environment. *J. Hydrol.* 472, 25–35.
- Moore, R., Wondzell, S., 2005. Physical hydrology and the effects of forest harvesting in the Pacific Northwest: a review. *J. Am. Water Resour. Assoc.* 41 (4), 763–784.
- Nakano, H., 1971. Effect on streamflow of forest cutting and change in regrowth on cutover area. *Repr., Bull. U.S. Gov. For. Exp. Stn.*, No. 240, pp. 249.
- Nänni, U.W., 1970. The effect of afforestation on streamflow at Cathedral Peak. *S. Afr. For. J.* 74, 6–12.
- Neary, D.G., Gottfried, G.J., Folliott, P.E., 2003. Post-wildfire watershed flood response. In: *Proceedings of the 2nd International Fire Ecology Conference*, Orlando, Florida, 16–20 November, Paper 1 B.7.
- Newman, B.D., Wilcox, B.P., Archer, S.R., Breshears, D.D., Dahm, C.N., Duffy, C.J., McDowell, N.G., Phillips, F.M., Scanlon, B.R., Vivoni, E.R., 2006. Ecohydrology of water-limited environments: a scientific vision. *Water Resour. Res.* 42 (6), 376–389.
- Ngo Thanh, S., Nguyen Duy, B., Shrestha, R.P., 2015. Effect of land use change on runoff and sediment yield in Da River Basin of HoaBinh province, Northwest Vietnam. *J. Mount. Sci.* 12 (4), 1051–1064.
- Nguyen Khoi, D., Suetsugi, T., 2014. The responses of hydrological processes and sediment yield to land-use and climate change in the Be River Catchment, Vietnam. *Hydrol. Process.* 28, 640–652. <http://dx.doi.org/10.1002/hyp.9620>.
- Niedda, M., Pirastu, M., Castellini, M., Giadrossich, F., 2014. Simulating the hydrological response of a closed catchment-lake system to recent climate and land-use changes in semi-arid Mediterranean environment. *J. Hydrol.* 517, 732–745. <http://dx.doi.org/10.1016/j.jhydrol.2014.06.008>.
- O'Shaughnessy, P.J., Langford, K.J., Duncan, H.P., Moran, R.J., 1979. Catchment experiments in mountain ash forests at North Maroonah. *Aust. For.* 42 (3), 150–160.
- Oudin, L., Andréassian, V., Lerat, J., Michel, C., 2008. Has land cover a significant impact on mean annual streamflow? An international assessment using 1508 catchments. *J. Hydrol.* 357, 303–316.
- Patric, J.H., 1980. Effect of wood products harvest on forest soil and water relations. *J. Environ. Qual.* 9 (1), 73–80.
- Patric, J.H., Reinhart, K.G., 1971. Hydrologic effects of deforesting two mountain watersheds in West Virginia. *Water Resour. Res.* 7 (5), 1182–1188.
- Patterson, L.A., Lutz, B., Doyle, M.W., 2013. Climate and direct human contributions to changes in mean annual streamflow in the South Atlantic, USA. *Water Resour. Res.* 49 (11), 7278–7291.
- Pearce, A.J., O'Loughlin, C.L., Rowe, L.K., 1976. Hydrologic regime of small undisturbed beech forest catchments, north Westland. *N.Z. Dep. Sci. Ind. Res., Info. Ser.* 150–158, No. 126.
- Pearce, A.J., Rowe, L.K., O'Loughlin, C.L., 1980. Effects of clearfelling and slash burning on water yield and storm hydrographs in evergreen mixed forests, western New Zealand. In: *Proc. on Influence of Man on the Hydrological Regime with Special Reference to Representative and Experimental Basins*, Helsinki, June 1980. I.A.H.S.-A.I.S.H. Publ. No. 130, pp. 119–127.
- Peel, M., McMahon, T., Finlayson, B., 2010. Vegetation impact on mean annual evapotranspiration at a global catchment scale. *Water Resour. Res.* 46, W09508.
- Peña-Arancibia, J.L., van Dijk, A., Guerschman, J.P., Mulligan, M., Bruijnzeel, L.A., McVicar, T.R., 2012. Detecting changes in streamflow after partial woodland clearing in two large catchments in the seasonal tropics. *J. Hydrol.* 416–417, 60–71.
- Pereira, H.C., 1962. Hydrological effects of changes in land use in some South African catchment areas. *East Afr. Agric. For. J. Spec. Issue* 27, 131.
- Popp, A., Vogel, M., Blaum, N., Jeltsch, F., 2009. Scaling up ecohydrological processes: role of surface water flow in water-limited landscapes. *J. Geophys. Res.* 114 (G4), 1–10.
- Porporato, A., Laio, F., Ridolfi, L., Rodriguez-Iturbe, I., 2001. Plants in water-controlled ecosystems: active role in hydrologic processes and response to water stress: III. Vegetation water stress. *Adv. Water Res.* 24 (7), 695–705.
- Pretzsch, H., Biber, P., Schütze, G., Uhl, E., Rötzer, T., 2014. Forest stand growth dynamics in Central Europe have accelerated since 1870. *Nat. Commun.* 5, pp. 4967–4967.
- Reinhart, K.G., Eschner, A.R., Trimble Jr., G.R., 1963. Effect on streamflow of fourforest practices in the mountains of West Virginia. *U.S. For. Serv. Northeast. For. Expt. Sta. Res., Paper NE-1*, pp. 59.
- Renner, M., Brust, K., Schwärzel, K., Volk, M., Bernhofer, C., 2014. Separating the effects of changes in land cover and climate: a hydro-meteorological analysis of the past 60yr in Saxony, Germany. *Hydrol. Earth Syst. Sci.* 10 (1), 8537–8580.
- Rich, L.R., Gottfried, G.J., 1976. Water yields resulting from treatments on the Workman Creek experimental watersheds in central Arizona. *Water Resour. Res.* 12 (5), 1053–1060.
- Rich, L.R., Thompson, J.R., 1974. Watershed management in Arizona's mixed conifer forests: the status of our knowledge. *U.S. Dep. Agric., For. Serv., Res. Pap., RM-130*, pp. 15.
- Ring, P.J., Fisher, I.H., 1985. The effects of changes in land use on runoff from large catchments in the upper Macintyre Valley, NSW. In: *Hydrology and Water Resources Symposium*, Sydney, 14–16 May, 1985. The Institution of Engineers, Australia, pp. 153–158. National Conference Publication 85/2.
- Robinson, M., 1993. Impacts of plantation forestry on streamflow regimes—a case study. In: *Proc. 4th National Hydrology Symposium*, Cardiff, 13–16 September 1993. British Hydrological Society, London, pp. 2.41–2.45.
- Robinson, M., Dupeyrat, A., 2005. Effects of commercial timber harvesting on streamflow regimes in the Plynlimon catchments, mid-Wales. *Hydrol. Process.* 19, 1213–1226.
- Robinson, M., Gannon, B., Schuch, M., 1991. A comparison of the hydrology of moorland under natural conditions, agricultural use and forestry. *Hydrol. Sci. J.* 36, 565–577.
- Roche, M.A., 1981. Watershed investigations for development of forest resources of the Amazon region in French Guyana. *Trop. Agric. Hydrol.* 75–82.
- Rodriguez Suarez, J.A. et al., 2014. Assessing the influence of afforestation with *Eucalyptus globulus* on hydrological response from a small catchment in northwestern Spain using the HBV hydrological model. *Hydrol. Process.* 28 (22), 5561–5572.
- Rodriguez-Iturbe, I., D'Odorico, P., Laio, F., 2007. Challenges in humid land ecohydrology: interactions of water table and unsaturated zone with climate, soil, and vegetation. *Water Resour. Res.* 43.
- Rodriguez-Iturbe, I., Porporato, A., 2005. *Ecohydrology of Water-Controlled Ecosystems*, vol. 460. Cambridge University Press, Cambridge, UK, p. W09301.
- Rodriguez-Iturbe, I., Porporato, A., Laio, F., Ridolfi, L., 2001. Plants in water-controlled ecosystems: active role in hydrologic processes and response to water stress: I. Scope and general outline. *Adv. Water Resour.* 24 (7), 695–705.
- Rothacher, J., 1970. Increases in water yield following clear-cut logging in the Pacific Northwest. *Water Resour. Res.* 6 (2), 653–658.
- Rowe, P.B., 1963. Streamflow increases after removing woodland riparian vegetation from a southern California watershed. *J. For.* 61, 365–370.
- Ruprecht, J.K., Schofield, N.J., Crombie, D.S., Vertessy, R.A., Stoneman, G.L., 1991. Early hydrological response to intense forest thinning in southwestern Australia. *J. Hydrol.* 127 (1/4), 261–277.
- Sahin, V., Hall, M.J., 1996. The effects of afforestation and deforestation on water yields. *J. Hydrol.* 178 (1), 293–309.
- Samraj, P., Sharda, V.N., Chinnamani, S., Lakshmanan, V., Haldorai, B., 1998. Hydrological behaviour of the Nilgiri sub-watersheds as affected by bluegum plantations. Part I. The annual water balance. *J. Hydrol.* 103, 335–345.
- Scanlon, B.R., Levitt, D.G., et al., 2005. Ecological controls on water-cycle response to climate variability in deserts. *Proc. Natl. Acad. Sci.* 102 (17), 6033–6038.
- Schindler, D., 2001. The cumulative effects of climate warming and other human stresses on Canadian freshwaters in the new millennium. *Can. J. Fish. Aquat. Sci.* 58, 18–29.
- Schneider, J., Ayer, G., 1961. *Effect of Reforestation on Streamflow in Central U.S.* Geol. Surv. Water-Supply Pap. 1602, New York, p. 61.
- Schnorbus, M., Alila, Y., 2013. Peak flow regime changes following forest harvesting in a snow-dominated basin: effects of harvest area, elevation, and channel connectivity. *Water Resour. Res.* 49. <http://dx.doi.org/10.1029/2012WR011901>.
- Schwinning, S., Sala, O.E., 2004. Hierarchy of responses to resource pulses in arid and semi-arid ecosystems. *Oecologia* 141, 211–220.
- Scott, D.F., 1993. The hydrological effects of fire in South African mountain catchments. *J. Hydrol.* 150, 409–432.
- Serengil, Y., Gökbulak, F., Özhan, S., Hizal, A., Şengünül, K., Balci, A.N., Özyüvaci, N., 2007. Hydrological impacts of a slight thinning treatment in a deciduous forest ecosystem in Turkey. *J. Hydrol.* 333, 569–577.

- Silveira, L., Alonso, J., 2009. Runoff modifications due to the conversion of natural grasslands to forests in a large basin in Uruguay. *Hydrol. Process.* 23, 320–329.
- Siriwardena, L., Finlayson, B., McMahon, T., 2006. The impact of land use change on catchment hydrology in large catchments: The Comet River, Central Queensland, Australia. *J. Hydrol.* 326 (1–4), 199–214.
- Sivapalan, M., Thompson, S.E., Harman, C.J., Basu, N.B., Kumar, P., 2011. Water cycle dynamics in a changing environment: Improving predictability through synthesis. *Water Resour. Res.* 47 (10), 599–609.
- Stednick, J.D., 2008. Long-term streamflow changes following timber harvesting. In: Stednick, J.D. (Ed.), *Hydrological and Biological Responses to Forest Practices: The Alsea Watershed Study*. Springer, New York, pp. 139–155.
- Stednick, J.D., 1996. Monitoring the effects of timber harvest on annual water yield. *J. Hydrol.* 176 (1–4), 79–95.
- Stonesifer, C.S., 2007. Modeling the cumulative effects of forest fire on watershed hydrology: a post-fire application of the distributed hydrology-soil-vegetation model (DHSVM). *J. Hydrol.* 10, 282–290.
- Storck, P., Bowling, L., Wetherbee, P., Lettenmaier, D., 1998. Application of a GIS-based distributed hydrology model for prediction of forest harvest effects on peak streamflow in the Pacific Northwest. *Hydrol. Process.* 12, 889–904.
- Sun, G., Zuo, C., Liu, S., Liu, M., McNulty, S.G., Vose, J.M., 2008. Watershed evapotranspiration increased due to changes in vegetation composition and structure under a subtropical climate. *J. Am. Water Resour. Assoc.* 44, 164–175.
- Sun, G., Zhou, G., Zhang, Z., Wei, X., McNulty, S., Vose, J., 2006. Potential water yield reduction due to forestation across China. *J. Hydrol.* 328, 548–558.
- Swank, W.T., Helvey, J.D., 1970. Reduction of stream flow increases following regrowth of clearcut hardwood forests. In: *Symp. on Results of Research on Representative and Experimental Basins*. Int. Assoc. Hydrol. Sci., Wellington, pp. 346–360. Publ. No. 96.
- Swank, W.T., Douglass, J.E., 1974. Streamflow greatly reduced by converting deciduous hardwood stands to pine. *Science* 185, 857–859.
- Swank, W.T., Miner, N.H., 1968. Conversion of hardwood-covered watersheds to white pine reduces water yield. *Water Resour. Res.* 4 (5), 947–954.
- Swank, W.T., Swift Jr., L.W., Douglas, J.E., 1988. Streamflow changes associated with forest cutting, species conversions, and natural disturbances. In: Swank, W.T., Crossley, D.A. (Eds.), *Forest Hydrology and Ecology at Coweeta, Ecological Studies*, vol. 66. Springer, New York, pp. 297–312.
- Swann, A.L., Hoffman, F.M., Koven, C.D., Randerson, J.T., 2016. Plant responses to increasing CO₂ reduce estimates of climate impacts on drought severity. *Proc. Nat. Acad. Sci. U.S.A.* 113 (36).
- Swift Jr., L.W., Swank, W.T., 1980. Long term responses of streamflow following clearcutting and regrowth. In: *Syrup. on Influence of Man on the Hydrological Regime*, Helsinki, June 23–26. T.V.A. (Tennessee Valley Authority), 1961. Forest cover improvement influences upon hydrologic characteristics of White Hollow watershed 1935–1958, Tenn. Valley Auth., Cookeville, Tenn., Div. Water Control Plann., Hydraul. Data Br., pp. 104.
- Thanapakpawin, P., Richey, J., Thomas, D., Rodda, S., Campbell, B., Logsdon, M., 2007. Effects of landuse change on the hydrologic regime of the Mae Chaem river basin, NW Thailand. *J. Hydrol.* 334, 215–230.
- Tomer, M.D., Schilling, K.E., 2009. A simple approach to distinguish land-use and climate-change effects on watershed hydrology. *J. Hydrol.* 376, 24–33.
- Troch, P.A., Martinez, G.F., Pauwels, V.R.N., Durcik, M., Sivapalan, M., Harman, C., Brooks, P.D., Gupta, H., Huxman, T., 2009. Climate and vegetation water use efficiency at catchment scales. *Hydrol. Process.* 23 (16), 2409–2414.
- Troendle, C.A., Olsen, W.K., 1994. Potential Effects of Timber Harvest and Water Management on Streamflow Dynamics and Sediment Transport, GTR RM-247. United States Department of Agriculture, Forest Service, Rocky Mountain Forest and Range Experiment Station, Fort Collins, CO, pp. 34–41.
- Troendle, C.A., 1988. Effect of partial cutting and thinning on the water balance of the subalpine forest. In: *Schmidt, Wyman C. [Comp.]. Proceedings of future forests of the mountain west: A stand culture symposium*. Sept. 29–Oct. 3, 1986. Missoula, MT, Int.-GTR-243. USDA Forest Service, Ogden, UT. Intermountain Research Station, pp. 402.
- Troendle, C.A., King, R.M., 1985. The effect of timber harvest on the Fool Creek watershed, 30 years later. *Water Resour. Res.* 21 (12), 1915–1922.
- Troendle, C.A., King, R.M., 1987. The effect of partial and clearcutting on streamflow at Deadhorse Creek, Colorado. *J. Hydrol.* 90, 145–157.
- Tuteja, N.K., Vaze, J., Teng, J., Mutendeudzi, M., 2007. Partitioning the effects of pine plantations and climate variability on runoff from a large catchment in southeastern Australia. *Water Resour. Res.* 43 (8), W08415.
- Ukkola, A.M., Prentice, I.C., Keenan, T.F., Dijk, A.I.J.M.V., Viney, N.R., Myneni, R.B., Bi, J., 2015. Reduced streamflow in water-stressed climates consistent with CO₂ effects on vegetation. *Nat. Clim. Change* 6 (1).
- Van der Zel, D.W., Kruger, F.J., 1975. Results of the multiple catchment experiments of the Jonkershoek Research Station, South Africa, II. Influence of protection of fynbos on stream discharge in Langrivier. *For. S. Afr.* 16, 13–18.
- Van Dijk, A.I.J.M., Hairsine, P.B., Arancibia, J.P., Dowling, T.I., 2007. Reforestation, water availability and stream salinity: a multi-scale analysis in the Murray-Darling Basin, Australia. *For. Ecol. Manage.* 251, 94–109.
- Van Haveren, B.P., 1988. A reevaluation of the wagon wheel gap forest watershed experiment. *For. Sci.* 34 (1), 208–214.
- Van Lill, W.S., Kruger, F.J., Van Wyk, D.B., 1980. The effect of afforestation with *Eucalyptus grandis* hill ex maiden and *Pinus patula* Schlecht. et Cham. on streamflow from experimental catchments at Mokobulaan, Transvaal. *J. Hydrol.* 48 (1/2), 107–118.
- Van Dijk, A.I.J.M., Peña-Arancibia, J.L., Bruijnzeel, L.A., 2012. Land cover and water yield: inference problems when comparing catchments with mixed land cover. *Hydrol. Earth Syst. Sci.* 16 (9), 3461–3473.
- VanShaar, J.R., Haddeland, I., Lettenmaier, D.P., 2002. Effects of land cover changes on the hydrological response of interior Columbia River basin forested catchments. *Hydrol. Process.* 16 (13), 2499–2520.
- Vose, J.M., Sun, G., Ford, C.R., Bredemeier, M., Otsuki, K., Wei, X., Zhang, Z., Zhang, L., 2011. Forest ecohydrological research in the 21st century: what are the critical needs? *Ecohydrology* 4 (2), 146–158.
- Wang, D., Hejazi, M., 2011. Quantifying the relative contribution of the climate and direct human impacts on mean annual streamflow in the contiguous United States. *Water Resour. Res.* 47 (10), 411.
- Wang, Q., Xiao, Q., Liu, C., Wang, K., Ye, M., Lei, A., Song, X., Kohata, K., 2012. Effect of reforestation on nitrogen and phosphorus dynamics in the catchment ecosystems of subtropical China: the example of the Hanjiang River basin. *J. Sci. Food Agr.* 92, 1119–1129.
- Wang, S., Zhang, Z., McVicar, T., Guo, J., Tang, Y., Yao, A., 2013. Isolating the impacts of climate change and land use change on decadal streamflow variation: assessing three complementary approaches. *J. Hydrol.* 507, 63–74.
- Wang, S., Zhang, Z., Sun, G., McNulty, S.G., Zhang, M., 2009. Detecting water yield variability due to the small proportional land use and land cover changes in a watershed on the Loess Plateau, China. *Hydrol. Process.* 23, 3083–3092.
- Waterloo, M.J., Schellekens, J., Bruijnzeel, L.A., Rawaqa, T.T., 2007. Changes in catchment runoff after harvesting and burning of a *Pinus caribaea* plantation in Vitilevu, Fiji. *For. Ecol. Manage.* 251, 31–44.
- Watson, F., Vertessy, R.A., McMahon, T.A., Rhodes, B., Watson, I., 2001. Improved methods to assess water yield changes from paired-catchment studies: application to the Maroondah catchments. *For. Ecol. Manage.* 143, 189–204.
- Webb, A.A., 2009. Streamflow response to *Pinus* plantation harvesting: Canobolas State forest, southeastern Australia. *Hydrol. Process.* 23 (12), 1679–1689. <http://dx.doi.org/10.1002/hyp.7301>.
- Webb, A.A., Kathuria, A., 2012. Response of streamflow to afforestation and thinning at Red Hill, Murray Darling Basin, Australia. *J. Hydrol.* 412, 133–140.
- Webb, A.A., Jarrett, B.W., 2013. Hydrological response to wildfire, integrated logging and dry mixed species eucalypt forest regeneration: The Yambulla experiment. *For. Ecol. Manage.* 306, 107–117.
- Webb, A.A., Jarrett, B.W., Turner, L.M., 2007. Effects of plantation forest harvesting on water quality and quantity: Canobolas State forest, NSW. In: Wilson, A., Deehan, R., Watts, R., Page, K., Bownan, K., Curtis, A. (Eds.), *Proceedings of the 5th Australian Stream Management Conference*. Australian Rivers: Making a Difference. Charles Sturt University, Thurgooona, Australia.
- Wei, A., Davidson, G., 1998. Impacts of large-scale timber harvesting on the hydrology of the Bowron River Watershed. In: *Proceedings of the 51st Annual CWRA Conference, Mountains to Sea. Human Interaction with the Hydrologic Cycle*, Victoria, Canada, pp. 45–52.
- Wei, X., Liu, S., Zhou, G., Wang, C., 2005. Hydrological processes in major types of Chinese forest. *Hydrol. Process.* 19, 63–75.
- Wei, X., Zhang, M., 2010a. Research methods for assessing the impacts of forest disturbance on hydrology at large-scale watersheds. In: Chen, J., Chao, L., Laforteza, R. (Eds.), *Landscape Ecology and Forest Management: Challenges and Solutions in a Changing Globe*. Higher Educ. Press, Beijing & Springer-Verlag, Berlin Heidelberg, pp. 119–147.
- Wei, X., Zhang, M., 2010b. Quantifying streamflow change caused by forest disturbance at a large spatial scale: a single watershed study. *Water Resour. Res.* 46 (12), W12525.
- Whitaker, A., Alila, Y., Beckers, J., Toews, D., 2002. Evaluating peak flow sensitivity to clear-cutting in different elevation bands of a snowmelt-dominated mountainous catchment. *Water Resour. Res.* 38 (9), 1172.
- Wilk, J., Andersson, L., Plermkamon, V., 2001. Hydrological impacts of forest conversion to agriculture in a large river basin in northeast Thailand. *Hydrol. Process.* 15 (14), 2729–2748.
- Williams, C.A., Albertson, J.D., 2005. Contrasting short- and long-time scale effects of vegetation dynamics on water and carbon fluxes in water-limited ecosystems. *Water Resour. Res.* 41 (6), 294–311.
- Williamson, D.R., Stokes, R.A., Ruprecht, J.K., 1987. Response of input and output of water and chloride to clearing for agriculture. *J. Hydrol.* 94, 1–28.
- Winkler, R., Spittlehouse, D., Boon, S., Zimonick, B., 2015. Forest disturbance effects on snow and water yield in interior British Columbia. *Hydrol. Res.* 46, 521–532.
- Wu, F. et al., 2015. Water yield variation due to forestry change in the head-water area of Heihe River Basin, Northwest China. *Adv. Meteorol.* 2015, 1–8.
- Wu, W., Hall, C.A.S., Scatena, F.N., 2007. Modelling the impact of recent land-cover changes on the stream flows in northeastern Puerto Rico. *Hydrol. Process.* 21, 2944–2956.
- Wohl, E., Barros, A., Brunsell, N., Chappell, N.A., Coe, M., Giambelluca, T., Goldsmith, S., Harmon, R., Hendrickx, J., Juvik, J., McDonnell, J.J., Ogden, F., 2012. The hydrology of the humid tropics. *Nat. Clim. Change* 2 (9), 655–662. <http://dx.doi.org/10.1038/nclimate1556>.
- Xiao, J., Sun, G., Chen, J., Chen, H., Chen, S., Dong, G., Gao, S., Guo, H., Guo, J., Han, S., Kato, T., Li, Y., Lin, G., Lu, W., Ma, M., McNulty, S., Shao, C., Wang, X., Xie, X., Zhang, X., Zhang, Z., Zhao, B., Zhou, G., Zhou, J., 2013. Carbon fluxes, evapotranspiration, and water use efficiency of terrestrial ecosystems in China. *Agric. For. Meteorol.* 182–183, 76–90.
- Xu, X., Liu, W., Scanlon, B.R., Zhang, L., Pan, M., 2013. Local and global factors controlling water-energy balances within the Budyko framework. *Geophys. Res. Lett.* 40, 6123–6129.

- Yan, J., Wang, W., Zhou, C., Li, K., Wang, S., 2014. Responses of water yield and dissolved inorganic carbon export to forest recovery in the Houzhai karst basin, southwest China. *Hydrol. Process.* 28, 2082–2090.
- Yang, D., Shao, W., Yeh, P.J.F., Yang, H., Kanae, S., Oki, T., 2009. Impact of vegetation cover age on regional water balance in the nonhumid regions of China. *Water Resour. Res.* 45, W00A14. <http://dx.doi.org/10.1029/2008WR006948>.
- Yang, Y.T., Donohue, R.J., McVicar, T.R., Roderick, M.L., Beck, H.E., 2016. Long-term CO₂ fertilization increases vegetation productivity and has little effect on hydrological partitioning in tropical rainforests. *J. Geophys. Res. Biogeosci.* 121 (8), 2125–2140. <http://dx.doi.org/10.1002/2016JG003475>.
- Yao, Y. et al., 2015. Effect of reforestation on annual water yield in a large watershed in northeast China. *J. For. Res.* 26 (3), 697–702.
- Yu, X., Lamacova, A., Duffy, C., Kram, P., Hruska, J., White, T., Bhatt, G., 2015. Modelling long-term water yield effects of forest management in a Norway spruce forest. *Hydrol. Sci. J.* 60, 174–191.
- Zhang, M., Wei, X., 2012a. The cumulative effects of forest disturbance on streamflow in a large watershed in the central interior of British Columbia, Canada. *Hydrol. Earth Syst. Sci.* 16, 2021–2034.
- Zhang, M., Wei, X., 2014. Contrasted hydrological responses to forest harvesting in two large neighboring watersheds in snow hydrology dominant environment: implications for forest management and future forest hydrology studies. *Hydro. Process.* <http://dx.doi.org/10.1002/hyp.10107>.
- Zhang, M., Wei, X., Sun, P., Liu, S., 2012b. The effect of forest harvesting and climatic variability on runoff in a large watershed: the case study in the Upper Minjiang River of Yangtze River basin. *J. Hydrol.* 464–465, 1–11.
- Zhang, S., Yang, H., Yang, D., Jayawardena, A.W., 2016. Quantifying the effect of vegetation change on the regional water balance within the Budyko framework. *Geophys. Res. Lett.* 43 (3), 1019.
- Zhang, X., Zhang, L., Zhao, J., Rustomji, P., Hairsine, P., 2008a. Responses of streamflow to changes in climate and land use/cover in the Loess Plateau, China. *Water Resour. Res.* 44 (7), W00A07.
- Zhang, Y., Liu, S., Wei, X., Liu, J., Zhang, G., 2008b. Potential impact of afforestation on water yield in the subalpine region of Southwestern China. *J. Am. Water Res. Assoc.* 44 (5), 1144–1153.
- Zhang, X.K., Fan, J.H., Cheng, G.W., 2015. Modelling the effects of land-use change on runoff and sediment yield in the Weicheng River watershed, Southwest China. *J. Mount. Sci.* 12 (2), 434–445.
- Zhao, F., Zhang, L., Xu, Z., Scott, D.F., 2010. Evaluation of methods for estimating the effects of vegetation change and climate variability on streamflow. *Water Resour. Res.* 46 (3), W03505.
- Zhao, G.J., Mu, X.M., Tian, P., Wang, F., Gao, P., 2013. Climate changes and their impacts on water resources in semiarid regions: a case study of the Wei River basin, China. *Int. J. Exp. Diabet. Res.* 27, 3852–3863.
- Zheng, H., Zhang, L., Zhu, R., Liu, C., Sato, Y., Fukushima, Y., 2009. Responses of streamflow to climate and land surface change in the headwaters of the Yellow River Basin. *Water Resour. Res.* 45 (7), W00A19.
- Zhou, G., Wei, X., Luo, Y., Zhang, M., Li, Y., Qiao, Y., Liu, H., Wang, C., 2010. Forest recovery and river discharge at the regional scale of Guangdong Province, China. *Water Resour. Res.* 46, W09503.
- Zhou, G., Wei, X., Chen, X., Zhou, P., Liu, X., Xiao, Y., Sun, G., Scott, D., Zhou, S., Han, L., Su, Y., 2015. Global pattern for the effect of climate and land cover on water yield. *Nat. Commun.* 6, 5918.
- Zhou, Y., Zhang, Y., Vaze, J., Lane, P., Xu, S., 2015. Impact of bushfire and climate variability on streamflow from forested catchments in southeast Australia. *Hydrol. Sci. J.*, 1–21.