McKenzie Bridge
15' Quad
Upper Middle

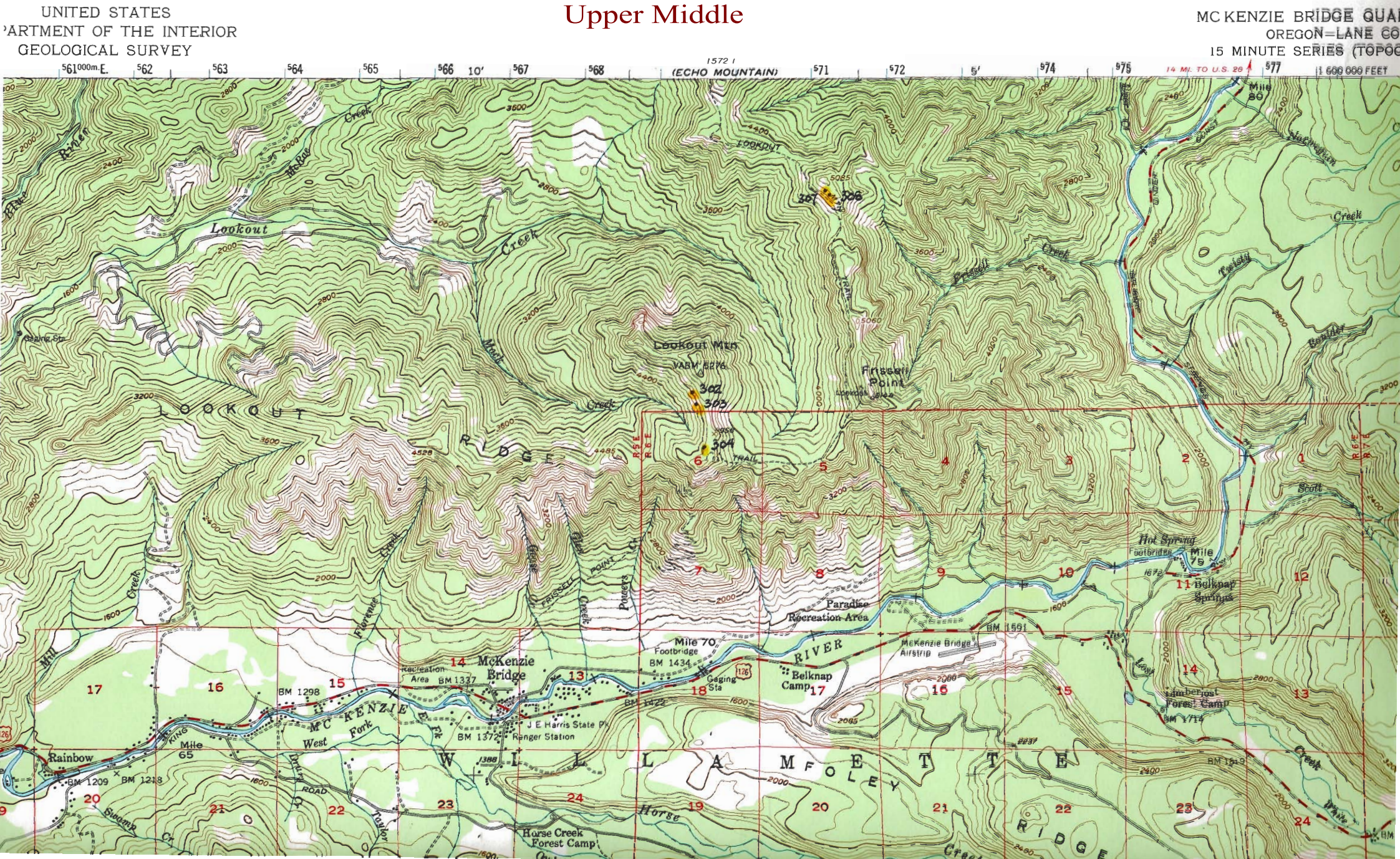

McKenzie Bridge 15' Quad

Middle Right

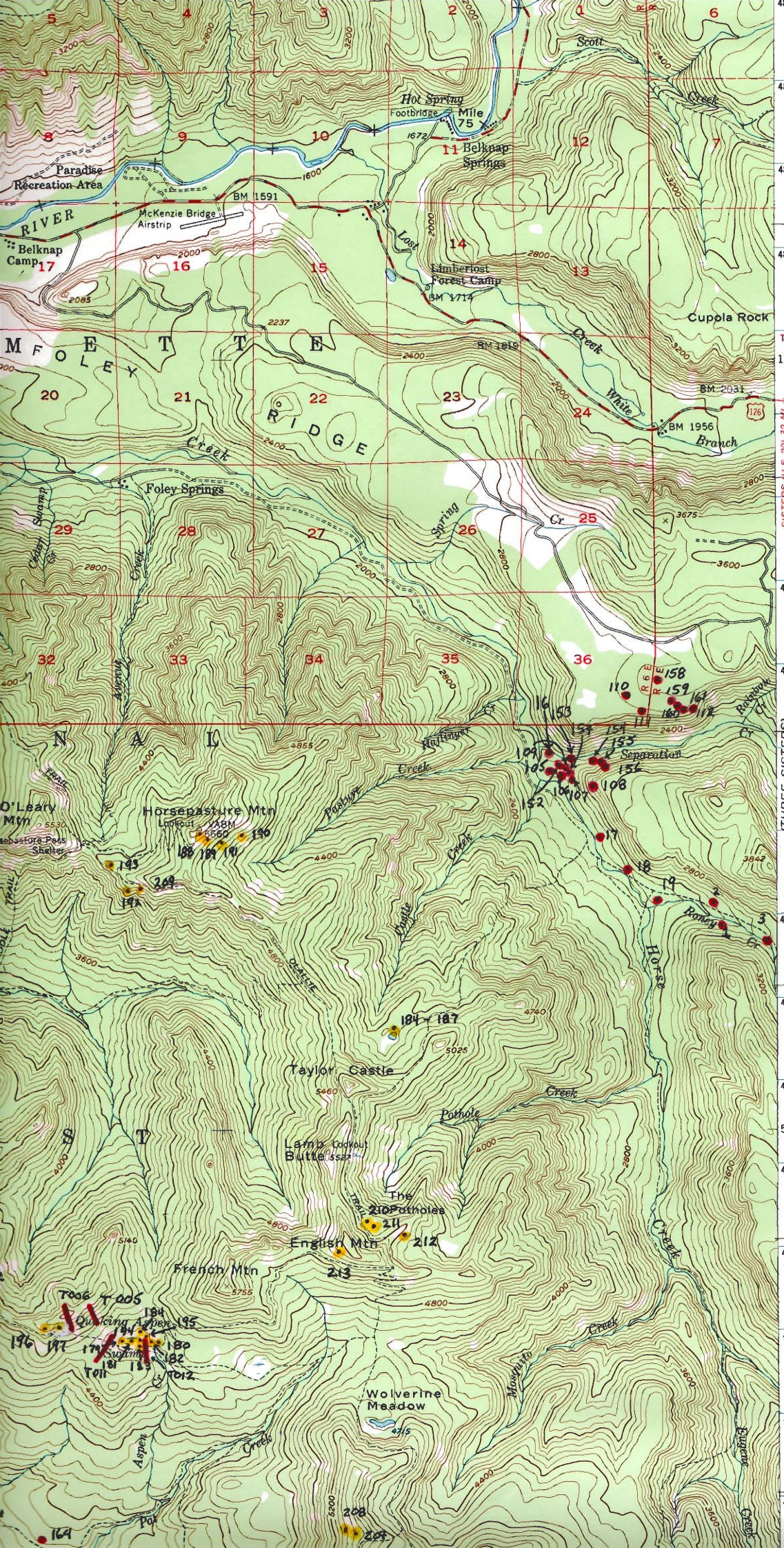

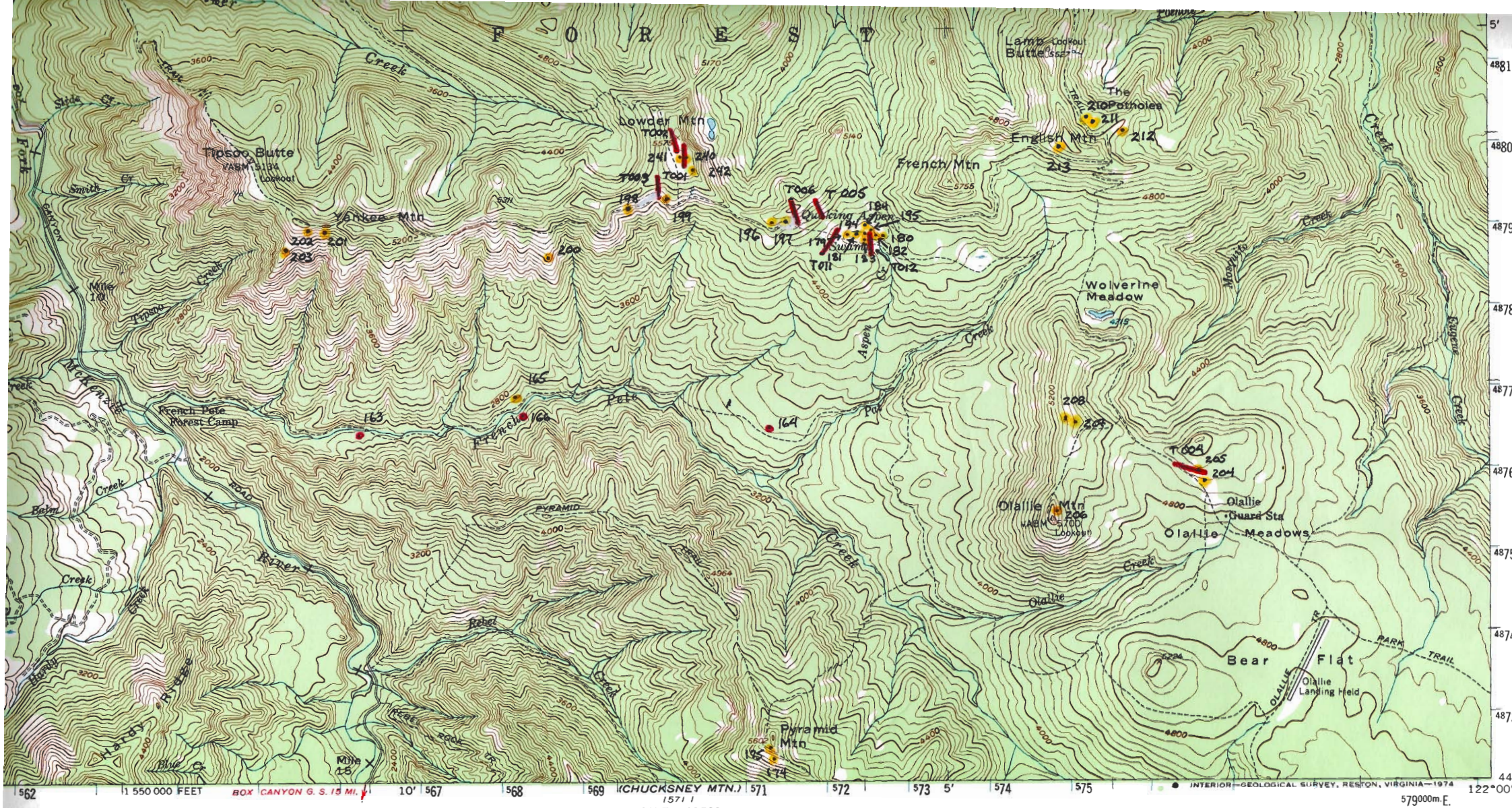

lished by the Geological Survey
&GS
otographs by multiplex methods
954. Advance field check 1955
7 North American datum
Oregon coordinate system,
sverse Mercator grid ticks,
approximate locations
hown in brown

UTM GRID AND 1955 MAGNETIC NORTH DECLINATION AT CENTER OF SHEET

SCALE 1:62500

1 ½ 0 1 2 3 4 MILES

3000 0 3000 6000 9000 12000 15000 18000 21000 FEET

1 .5 0 1 2 3 4 5 KILOMETERS

CONTOUR INTERVAL 80 FEET
NATIONAL GEODETIC VERTICAL DATUM OF 1929

FOR SALE BY U. S. GEOLOGICAL SURVEY, DENVER, COLORADO 80225, OR RESTON, VIRGINIA 22092
A FOLDER DESCRIBING TOPOGRAPHIC MAPS AND SYMBOLS IS AVAILABLE ON REQUEST

OREGON
QUADRANGLE LOCATION

ROAD CLASSIFICATION
Medium-duty — Light-duty
Unimproved dirt
U. S. Route

McKenzie Bridge_UM, MR, LR

MC KENZIE BRIDGE, OREG.
N4400—W12200/15
1955
AMS 1572 II—SERIES V792

McKenzie Bridge
15' Quad
Middle Right